

CORNER INVESTIGATION REPORT

FS INDEX ID: N/A

CORNER: AP 1, LOT5 GCDB ID: N/A DATE: 12/16/2020
TOWNSHIP: 40S STATE: OREGON
RANGE: 3W COUNTY: JACKSON
SECTION: 18 FOREST: ROGUE RIVER-SISKIYOU NF
MERIDIAN: WILLAMETTE DISTRICT: SISKIYOU MOUNTAINS RD

HISTORY OF VISITATIONS:

NFSL PROPERTY BOUNDARY CORNER?: YES NO


LINE(S) POSTED:

MAINTAINED: NORTH-2020 SOUTH-2020


GUARD POST(S): NORTH SOUTH

CORNER HISTORY:

SET BY BLM IN 1991, BY STEPHEN L. BAROTT



Jason M. Martin



RENEWS: /-1-2023

MONUMENT FOUND/SET:


3 1/2" BRASS CAP ON 2 1/2" PIPE APPROX. 0.1' EXPOSED IN PILE OF STONES, GOOD CONDITION.

RECORD MEASUREMENTS:

BEARS S48 1/2°W841ks (54.4')

RECORD CORNER ACCESSORIES:

PER BLM NOTES 1991
 20" DIA FIR (NOW 26") HEALED BLAZE
 17" DIA PINE (NOW UPROOTED)



NEW CORNER ACCESSORIES:

14" DIA FIR BEARS S68°W, 36.8' TO 60D NAIL ON N-W'LY SIDE OF TREE
 SCRIBED "X" "BT"


METHOD OF MEASUREMENT:

COMPASS AND TAPE

CORNER MAINTENANCE/OTHER INFO:

CLEAR BRUSH FROM AROUND MONUMENT & TO BT'S. BT FACES & A 6" BAND AT HEAD HEIGHT PAINTED RED. ADD NEW NAILS TO BT TAGS & ADD NEW TAGS WHERE NEEDED. MONUMENT SIZES ARE OUTSIDE DIAMETER & BT DIAMETERS ARE AT BREAST HEIGHT.

CAP DIAGRAM:



GEODETTIC COORDINATES:

LATITUDE: N 42°05'21.6"
LONGITUDE: W123°06'09.9"
ELLIPSOID HEIGHT: ~1746'
DATUM: WGS-84

DOCUMENTS ON FILE AT:

SOURCE: CONSUMER GRADE G.P.S.
DATE OF INVESTIGATION: 12/23/20

REPORT BY: JASON MARTIN

FIELD CREW: DENNIS H. MORTON, PARTY CHIEF
 TOM MILSTEAD, FIELD TECH
 RYAN BEIL, FIELD TECH

THIS DOCUMENT FILED IN CS OFFICE:
OTHER DOCUMENT FILED WITH CS: