

# RECORD OF MONUMENT PRESERVATION

LOCATED IN THE NORTHWEST 1/4 OF SECTION 25, TOWNSHIP  
37 SOUTH, RANGE 2 WEST, WILLAMETTE MERIDIAN, IN THE  
CITY OF MEDFORD, JACKSON COUNTY, OREGON

\*\* RECEIVED \*\*

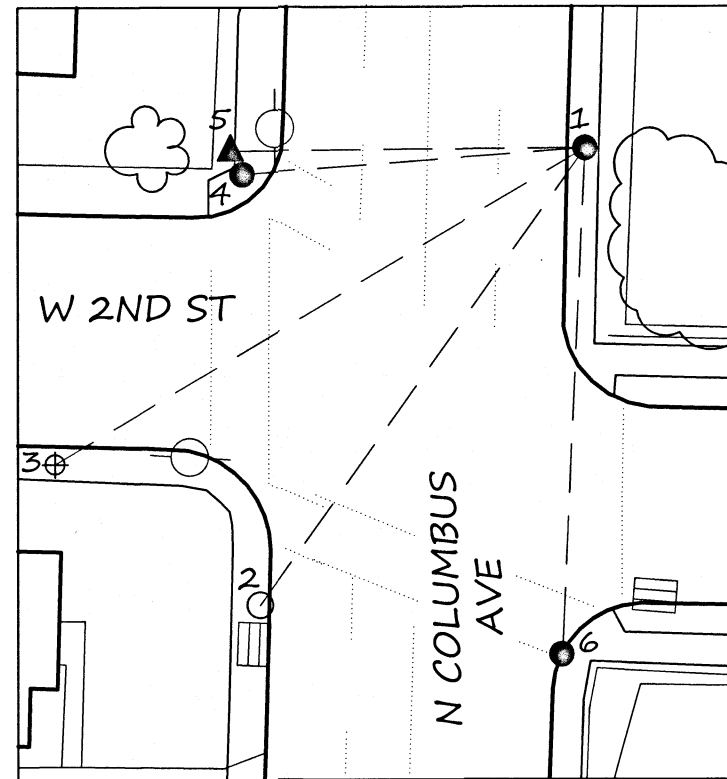
DATE 6/1/21 BY PB

This survey consists of:

1 sheet(s) Map

0 page(s) Narrative

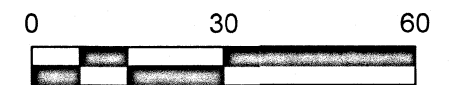

JACKSON COUNTY  
SURVEYOR



SET UP @ PNT 1  
BACK SIGHT AT PNT 2

PNT	ANGLE RIGHT	HORIZ DIST.
2	00-00-00	87.52
3	23-48-37	96.42
4	50-16-19	53.69
5	54-11-34	55.34
6	327-11-41	77.81

- ⊗ SET CUT "X" IN CONCRETE
- FOUND .38 SHELL IN WALK PER CITY OF MEDFORD RP NOTES FB 1750 PG 27
- FOUND BENCHMARK CAP, NO MARKINGS
- ▲ FOUND 5/8" REBAR PER SN 7162. REBAR COMPUTES TO 25.10' NORTH OF CENTERLINE OF W 2ND STREET, BY 30.04' ALONG W 2ND STREET USING INFORMATION SHOWN ON SN 20452



SCALE 1"=30'

SURVEY NARRATIVE TO COMPLY WITH O.R.S. 209.250

SURVEY FOR/BY: CITY OF MEDFORD, 411 WEST 8TH STREET, MEDFORD, OREGON 97501

DATE OF SURVEY: DECEMBER 2020

PURPOSE: IN ACCORDANCE WITH O.R.S. 209.150 THE PURPOSE OF THIS SURVEY IS TO PERPETUATE EXISTING MONUMENTATION FROM FILED SURVEYS OF RECORD AT THE INTERSECTION OF N COLUMBUS AVE AND W 2ND STREET PRIOR TO CONCRETE RAMP RECONSTRUCTION AND ROAD ASPHALT OVERLAYS.

UTILIZING A TRIMBLE S6 ROBOTIC TOTAL STATION, CONTROL WAS SET AS SHOWN HEREON FOR THIS SURVEY. FROM SAID CONTROL REDUNDANT MEASUREMENTS WERE MADE AS SHOWN TO FOUND MONUMENTS PRIOR TO DESTRUCTION.

REGISTERED  
PROFESSIONAL  
LAND SURVEYOR

*JP* 5/28/21

OREGON  
JANUARY 9, 2007  
JON M. PROUD  
77652  
EXPIRES DECEMBER 2022

CITY OF MEDFORD - SURVEYING DEPARTMENT	
COLUMBUS AVE AND W 2ND STREET	
DRAWN BY: ZPE	DATE 5/7/2021
CHECKED BY: JP	DATE 5/7/2021
DATE REFERENCED:	DATE 12/14/2021
CREW: Z. EARLE, S. METZGER	
PROJECT NO.	N/A
SHEET NO.	1 OF 1