

# CORNER INVESTIGATION REPORT

FS INDEX ID: J-3

CORNER: 1/4                      GCDB ID: 140500                      DATE: 12/16/2020  
TOWNSHIP: 40S                      STATE: OREGON  
RANGE: 3W                      COUNTY: JACKSON  
SECTION: 7 & 18                      FOREST: ROGUE RIVER-SISKIYOU NF  
MERIDIAN: WILLAMETTE                      DISTRICT: SISKIYOU MOUNTAINS RD  
NFSL PROPERTY BOUNDARY CORNER?:  YES  NO

HISTORY OF VISITATIONS:

LINE(S) POSTED:  
MAINTAINED:                      EAST-2020                      SOUTH-2020  
GUARD POST(S):                      EAST                      SOUTH

CORNER HISTORY:  
 SET BY BLM IN 1964, BY JOSEPH S. GAWRON  
 VISITED DURING FILED SURVEY 8439, BY MALCOLM N. CLARK  
 VISITED DURING FILED SURVEY 8681, BY KURT C. WEAVER

MONUMENT FOUND/SET:  
 3 1/2" BRASS CAP ON 2 1/2" PIPE APPROX 0.5' EXPOSED, NEXT TO ONE STONE,  
 GOOD CONDITION

RECORD CORNER ACCESSORIES:  
 PER FILED SURVEY 8439  
 12" DIA FIR (NOW 16") BURNED HEALED BLAZES  
 12" DIA FIR (NOW DEAD ON GROUND)  
  
 FOUND  
 23" DIA FIR, HEALED BLAZE, UNKNOWN ORIGIN

NEW CORNER ACCESSORIES:  
 NO NEW ACCESSORIES ESTABLISHED

CORNER MAINTENANCE/OTHER INFO:  
 CLEAR BRUSH FROM AROUND MONUMENT & TO BT'S. BT FACES & A 6" BAND AT  
 HEAD HEIGHT PAINTED RED. ADD NEW NAILS TO BT TAGS & ADD NEW TAGS  
 WHERE NEEDED. MONUMENT SIZES ARE OUTSIDE DIAMETER & BT DIAMETERS  
 ARE AT BREAST HEIGHT.

GEODETIC COORDINATES:  
LATITUDE: N42°05'53.4"  
LONGITUDE: W 123°06'09.9"  
ELLIPSOID HEIGHT: ~1939  
DATUM: WGS-84  
SOURCE: CONSUMER GRADE G.P.S.  
DATE OF INVESTIGATION: 12/22/20  
REPORT BY: JASON MARTIN

DOCUMENTS ON FILE AT:

FIELD CREW: DENNIS H. MORTON, PARTY CHIEF  
 TOM MILSTEAD, FIELD TECH  
 RYAN BEIL, FIELD TECH

THIS DOCUMENT FILED IN CS OFFICE:  
OTHER DOCUMENT FILED WITH CS:

REGISTERED  
 PROFESSIONAL  
 LAND SURVEYOR

*Jason M. Martin*  
 OREGON  
 MAY 8, 2012  
 JASON M. MARTIN  
 54729

RENEWS: 1-1-2023

RECORD MEASUREMENTS:


BEARS N41°W, 21.6'

BEARS S80°E, 6.6'

METHOD OF MEASUREMENT:

FILED  
 Date 3/17/21 By PB  
 This Survey Consist Of:  
 1 sheet(s) Map  
 23 page(s) Narrative  
 JACKSON COUNTY  
 SURVEYOR

CAP DIAGRAM:



# CORNER INVESTIGATION REPORT

FS INDEX ID: N-3

CORNER: 1/4                      GCDB ID: 140400                      DATE: 1/15/21  
TOWNSHIP: 40S                      STATE: OREGON  
RANGE: 3W                      COUNTY: JACKSON  
SECTION: 18 & 19                      FOREST: ROGUE RIVER-SISKIYOU NF  
MERIDIAN: WILLAMETTE                      DISTRICT: SISKIYOU MOUNTAINS RD  
NFSL PROPERTY BOUNDARY CORNER?:     YES     NO

HISTORY OF VISITATIONS:

LINE(S) POSTED:  
MAINTAINED:        NORTH-2020  
GUARD POST(S):  
CORNER HISTORY:  
 SET BY BLM IN 1964, BY JOSEPH S. GAWRON

**REGISTERED  
 PROFESSIONAL  
 LAND SURVEYOR**

*Jason M. Martin*  
**OREGON  
 MAY 8, 2012  
 JASON M. MARTIN  
 54729**

**RENEWS:** 1-1-2023

MONUMENT FOUND/SET:  
 3 1/2" BRASS CAP ON 2 1/2" PIPE APPROX. 0.4' EXPOSED, NO STONES, GOOD  
 CONDITION

RECORD MEASUREMENTS:

BEARS N38°E, 16lks (10.56')  
 BEARS S29°W, 18lks (11.88')

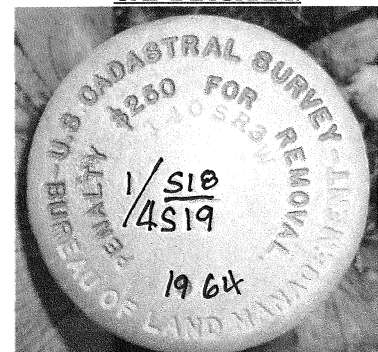
RECORD CORNER ACCESSORIES:  
 PER BLM FIELD NOTES 1964  
 12" DIA FIR (NOW 19") HEALED BLAZE  
 10' DIA FIR (NOW DEAD ON GROUND WITH APPROX 5' TALL ROTTING STUMP)

METHOD OF MEASUREMENT:

NEW CORNER ACCESSORIES:  
 NO NEW ACCESSORIES ESTABLISHED DUE TO PROXIMITY TO HOMES AND  
 LANDSCAPING

CORNER MAINTENANCE/OTHER INFO:  
 CLEAR BRUSH FROM AROUND MONUMENT & TO BT'S. BT FACES & A 6" BAND AT  
 HEAD HEIGHT PAINTED RED. ADD NEW NAILS TO BT TAGS & ADD NEW TAGS  
 WHERE NEEDED. MONUMENT SIZES ARE OUTSIDE DIAMETER & BT DIAMETERS  
 ARE AT BREAST HEIGHT.

CAP DIAGRAM:



GEODETIC COORDINATES:  
LATITUDE: N 42°05'00.8"  
LONGITUDE: W 123°06'09.9"  
ELLIPSOID HEIGHT: ~1724  
DATUM: WGS-84  
SOURCE: CONSUMER GRADE G.P.S.  
DATE OF INVESTIGATION: 12/24/20  
REPORT BY: JASON MARTIN

DOCUMENTS ON FILE AT:

FIELD CREW: DENNIS H. MORTON, PARTY CHIEF  
 TOM MILSTEAD, FIELD TECH  
 RYAN BEIL, FIELD TECH

THIS DOCUMENT FILED IN CS OFFICE:  
OTHER DOCUMENT FILED WITH CS:

# CORNER INVESTIGATION REPORT

FS INDEX ID: H-3/4-4

CORNER: C-S-S-SE 1/256      GCDB ID: 160505      DATE: 12/16/2020  
TOWNSHIP: 40S      STATE: OREGON  
RANGE: 3W      COUNTY: JACKSON  
SECTION: 7      FOREST: ROGUE RIVER-SISKIYOU NF  
MERIDIAN: WILLAMETTE      DISTRICT: SISKIYOU MOUNTAINS RD  
NFSL PROPERTY BOUNDARY CORNER?:  YES  NO

HISTORY OF VISITATIONS:

LINE(S) POSTED:  
MAINTAINED: NORTH-2020      EAST-2020  
GUARD POST(S): NORTH      EAST

CORNER HISTORY:  
 SET ON FILED SURVEY 8439, BY MALCOLM N. CLARK

**REGISTERED  
 PROFESSIONAL  
 LAND SURVEYOR**

*Jason M. Martin*

**OREGON  
 MAY 8, 2012  
 JASON M. MARTIN  
 54729**

RENEWS: 1-1-2023

MONUMENT FOUND/SET:  
 2 1/2" BRASS CAP ON 2 1/2" PIPE, IN ROAD SIDE DITCH, APPRX 0.7' BELOW SURFACE, MONUMENT FACE MARKED AND DAMAGED, SET FIRM

RECORD MEASUREMENTS:

RECORD CORNER ACCESSORIES:  
 PER FILED SURVEY 8439  
 12" DIA FIR (NOW 19") HEALED BLAZES  
 8" DIA PINE (NOW 13.5") SCRIBE PARTIALLY VISIBLE

BEARS S17°35'W, 68.5'  
 BEARS N52°30'W, 27.8'

NEW CORNER ACCESSORIES:  
 NO NEW ACCESSORIES ESTABLISHED

METHOD OF MEASUREMENT:

CORNER MAINTENANCE/OTHER INFO:  
 CLEAR BRUSH FROM AROUND MONUMENT & TO BT'S. BT FACES & A 6" BAND AT HEAD HEIGHT PAINTED RED. ADD NEW NAILS TO BT TAGS & ADD NEW TAGS WHERE NEEDED. MONUMENT SIZES ARE OUTSIDE DIAMETER & BT DIAMETERS ARE AT BREAST HEIGHT.

CAP DIAGRAM:



GEODETIC COORDINATES:  
LATITUDE: N 42°05'58.7"  
LONGITUDE: W123°05'51.3"  
ELLIPSOID HEIGHT: ~1745'  
DATUM: WGS-84  
SOURCE: CONSUMER GRADE G.P.S.  
DATE OF INVESTIGATION: 12/16/20  
REPORT BY: JASON MARTIN

DOCUMENTS ON FILE AT:

FIELD CREW: DENNIS H. MORTON, PARTY CHIEF  
 TOM MILSTEAD, FIELD TECH  
 RYAN BEIL, FIELD TECH

THIS DOCUMENT FILED IN CS OFFICE:  
OTHER DOCUMENT FILED WITH CS:

# CORNER INVESTIGATION REPORT

FS INDEX ID: G-1/2-4

CORNER: C-N-SE 1/64      GCDB ID: 160530      DATE: 12/16/2020  
TOWNSHIP: 40S      STATE: OREGON  
RANGE: 3W      COUNTY: JACKSON  
SECTION: 7      FOREST: ROGUE RIVER-SISKIYOU NF  
MERIDIAN: WILLAMETTE      DISTRICT: SISKIYOU MOUNTAINS RD  
NFSL PROPERTY BOUNDARY CORNER?:  YES  NO

HISTORY OF VISITATIONS:

LINE(S) POSTED:

MAINTAINED: EAST-2020      SOUTH-2020

GUARD POST(S): EAST      SOUTH

CORNER HISTORY:

SET DURING FILED SURVEY 8439, BY MALCOLM N. CLARK

REGISTERED  
PROFESSIONAL  
LAND SURVEYOR

*Jason M. Martin*

OREGON  
MAY 8, 2012  
JASON M. MARTIN  
54729

RENEWS: 1-1-2023

MONUMENT FOUND/SET:

2 1/2" BRASS CAP ON 2 1/2" PIPE, APPROX. 0.7' EXPOSED, NEXT TO ONE STONE, GOOD CONDITION

RECORD MEASUREMENTS:

BEARS S73°20'E, 38.0'

RECORD CORNER ACCESSORIES:

PER FILED SURVEY 8439  
22" DIA FIR NO EVIDENCE  
20" DIA PINE (NOW 26") HEALED BLAZES

METHOD OF MEASUREMENT:

COMPASS AND TAPE


NEW CORNER ACCESSORIES:

16" DIA OAK, BEARS N64°W, 30.66' TO 60D NAIL ON N'LY SIDE OF TREE, SCRIBED "C-N-SE 1/64 S7" "BT"

CORNER MAINTENANCE/OTHER INFO:

CLEAR BRUSH FROM AROUND MONUMENT & TO BT'S. BT FACES & A 6" BAND AT HEAD HEIGHT PAINTED RED. ADD NEW NAILS TO BT TAGS & ADD NEW TAGS WHERE NEEDED. MONUMENT SIZES ARE OUTSIDE DIAMETER & BT DIAMETERS ARE AT BREAST HEIGHT.

CAP DIAGRAM:



GEODETTIC COORDINATES:

LATITUDE: N 42°06'13.2"

LONGITUDE: W 123°05'52.2"

ELLIPSOID HEIGHT: 1855'

DATUM: WGS-84

SOURCE: CONSUMER GRADE G.P.S.

DATE OF INVESTIGATION: 12/15/20

REPORT BY: JASON MARTIN

FIELD CREW: DENNIS H. MORTON, PARTY CHIEF  
TOM MILSTEAD, FIELD TECH  
RYAN BEIL, FIELD TECH

DOCUMENTS ON FILE AT:

THIS DOCUMENT FILED IN CS OFFICE:

OTHER DOCUMENT FILED WITH CS:



# CORNER INVESTIGATION REPORT

FS INDEX ID: G-1/2-5

CORNER: N-S 1/64                      GCDB ID: 200530                      DATE: 1/15/21  
TOWNSHIP: 40S                      STATE: OREGON  
RANGE: 3W                      COUNTY: JACKSON  
SECTION: 7 & 8                      FOREST: ROGUE RIVER-SISKIYOU NF  
MERIDIAN: WILLAMETTE                      DISTRICT: SISKIYOU MOUNTAINS RD  
NFSL PROPERTY BOUNDARY CORNER?:  YES  NO

HISTORY OF VISITATIONS:

LINE(S) POSTED:  
MAINTAINED:        NORTH-2020        WEST-2020  
GUARD POST(S):        NORTH                WEST

CORNER HISTORY:  
 SET DURING FILED SURVEY 8439, BY MALCOLM N. CLARK

**REGISTERED  
 PROFESSIONAL  
 LAND SURVEYOR**

*Jason M. Martin*

**OREGON  
 MAY 8, 2012  
 JASON M. MARTIN  
 54729**

RENEWS: 1-1-2023

MONUMENT FOUND/SET:  
 2 1/2" BRASS CAP ON 2 1/2" PIPE, APPROX 0.3' EXPOSED, IN SMALL PILE OF STONES, HAS HAMMER MARK ON E'LY SIDE OF MONUMENT, OTHERWISE GOOD CONDITION.

RECORD MEASUREMENTS:

BEARS N46°W, 42.4'  
 BEARS N29°E, 14.7'


RECORD CORNER ACCESSORIES:  
 PER FILED SURVEY 8439  
 20" DIA FIR (NOW DEAD) SCRIBE VISIBLE  
 16" DIA FIR (NOW 22") HEALED BLAZES

METHOD OF MEASUREMENT:  
 COMPASS AND TAPE

NEW CORNER ACCESSORIES:  
 15" DIA FIR BEARS NORTH, 16.5' TO 60D NAIL ON W'LY SIDE OF TREE, SCRIBED "X" "BT"

CORNER MAINTENANCE/OTHER INFO:  
 CLEAR BRUSH FROM AROUND MONUMENT & TO BT'S. BT FACES & A 6" BAND AT HEAD HEIGHT PAINTED RED. ADD NEW NAILS TO BT TAGS & ADD NEW TAGS WHERE NEEDED. MONUMENT SIZES ARE OUTSIDE DIAMETER & BT DIAMETERS ARE AT BREAST HEIGHT.

CAP DIAGRAM:



GEODETIC COORDINATES:  
LATITUDE: N 42°06'13.6"  
LONGITUDE: W 123°05'34.2"  
ELLIPSOID HEIGHT: 1780'  
DATUM: WGS-84  
SOURCE: CONSUMER GRADE G.P.S.  
DATE OF INVESTIGATION: 12/14/20  
REPORT BY: JASON MARTIN

DOCUMENTS ON FILE AT:

FIELD CREW: DENNIS H. MORTON, PARTY CHIEF  
 TOM MILSTEAD, FIELD TECH  
 RYAN BEIL, FIELD TECH

THIS DOCUMENT FILED IN CS OFFICE:  
OTHER DOCUMENT FILED WITH CS:

23295

# CORNER INVESTIGATION REPORT

FS INDEX ID: N/A

CORNER: M.S. 154, COR. NO. 13 GCDB ID: N/A DATE: 1/26/21  
TOWNSHIP: 40S STATE: OREGON  
RANGE: 3W COUNTY: JACKSON  
SECTION: 18 FOREST: ROGUE RIVER-SISKIYOU NF  
MERIDIAN: WILLAMETTE DISTRICT: SISKIYOU MOUNTAINS RD  
NFSL PROPERTY BOUNDARY CORNER?:  YES  NO

HISTORY OF VISITATIONS:

LINE(S) POSTED:  
MAINTAINED: EAST-2020  
GUARD POST(S):

REGISTERED  
PROFESSIONAL  
LAND SURVEYOR

*Jason M. Martin*

OREGON  
MAY 8, 2012  
JASON M. MARTIN  
54729

CORNER HISTORY:  
SET BY JACKSON COUNTY SURVEYOR IN 1984, BY UNKNOWN  
VISITED IN 1991 BY BLM

RENEWS: 1-1-2023

MONUMENT FOUND/SET:  
2 1/2" BRASS CAP ON 1 1/2" PIPE, SET IN CONCRETE, APPROX. 0.5' EXPOSED,  
GOOD CONDITION

RECORD MEASUREMENTS:

RECORD CORNER ACCESSORIES:  
NO EVIDENCE OF RECORD ACCESSORIES

METHOD OF MEASUREMENT:

NEW CORNER ACCESSORIES:  
NO NEW ACCESSORIES ESTABLISHED

CORNER MAINTENANCE/OTHER INFO:  
CLEAR BRUSH FROM AROUND MONUMENT & TO BT'S. BT FACES & A 6" BAND AT  
HEAD HEIGHT PAINTED RED. ADD NEW NAILS TO BT TAGS & ADD NEW TAGS  
WHERE NEEDED. MONUMENT SIZES ARE OUTSIDE DIAMETER & BT DIAMETERS  
ARE AT BREAST HEIGHT.

CAP DIAGRAM:



GEODETIC COORDINATES:  
LATITUDE: N 42°05'00.9"  
LONGITUDE: W 123°06'11.9"  
ELLIPSOID HEIGHT: ~1623  
DATUM: WGS-84  
SOURCE: CONSUMER GRADE G.P.S.  
DATE OF INVESTIGATION: 12/24/20  
REPORT BY: JASON MARTIN

DOCUMENTS ON FILE AT:

FIELD CREW: DENNIS H. MORTON, PARTY CHIEF  
TOM MILSTEAD, FIELD TECH  
RYAN BEIL, FIELD TECH

THIS DOCUMENT FILED IN CS OFFICE:  
OTHER DOCUMENT FILED WITH CS:

# CORNER INVESTIGATION REPORT

FS INDEX ID: A-7

CORNER: 1/4                      GCDB ID: 240700                      DATE: 1/26/21  
TOWNSHIP: 39S & 40S                      STATE: OREGON  
RANGE: 3W                      COUNTY: JACKSON  
SECTION: 32 & 5                      FOREST: ROGUE RIVER-SISKIYOU NF  
MERIDIAN: WILLAMETTE                      DISTRICT: SISKIYOU MOUNTAINS RD  
NFSL PROPERTY BOUNDARY CORNER?:  YES  NO

HISTORY OF VISITATIONS:

LINE(S) POSTED:  
MAINTAINED: SOUTH-2020  
GUARD POST(S): NORTH SOUTH

CORNER HISTORY:  
 SET BY BLM IN 1964, BY JOSEPH S. GAWRON  
 VISITED DURING FILED SURVEY 8683, BY KURT C. WEAVER

MONUMENT FOUND/SET:  
 3 1/2" BRASS CAP ON 2 1/2" PIPE, APPROX. 0.4' EXPOSED, IN PILE OF STONES,  
 GOOD CONDITION

RECORD CORNER ACCESSORIES:  
 BEARING TREES PER FILED SURVEY 8683  
 10" DIA MADRONE (NOW 14") BLAZE HEALED  
 8" DIA MADRONE (NOW 11") SCRIBE VISIBLE  
  
 PER 1964 BLM FIELD NOTES  
 14" DIA PINE (NOW 15") NO VISIBLE BLAZE, TAG ONLY

NEW CORNER ACCESSORIES:  
 NO NEW ACCESSORIES ESTABLISHED

CORNER MAINTENANCE/OTHER INFO:  
 CLEAR BRUSH FROM AROUND MONUMENT & TO BT'S. BT FACES & A 6" BAND AT  
 HEAD HEIGHT PAINTED RED. ADD NEW NAILS TO BT TAGS & ADD NEW TAGS  
 WHERE NEEDED. MONUMENT SIZES ARE OUTSIDE DIAMETER & BT DIAMETERS  
 ARE AT BREAST HEIGHT.

GEODETIC COORDINATES:  
LATITUDE: N 42°07'37.8"  
LONGITUDE: W 123°04'56.7"  
ELLIPSOID HEIGHT: ~1857'  
DATUM: WGS-84  
SOURCE: CONSUMER GRADE G.P.S.  
DATE OF INVESTIGATION: 1/5/21  
REPORT BY: JASON MARTIN

DOCUMENTS ON FILE AT:

FIELD CREW: DENNIS H. MORTON, PARTY CHIEF  
 TOM MILSTEAD, FIELD TECH

THIS DOCUMENT FILED IN CS OFFICE:  
OTHER DOCUMENT FILED WITH CS:

**REGISTERED  
 PROFESSIONAL  
 LAND SURVEYOR**

*Jason M. Martin*

**OREGON  
 MAY 8, 2012  
 JASON M. MARTIN  
 54729**

RENEWS: 1-1-2023

RECORD MEASUREMENTS:

BEARS S88°52'W, 34.7'  
 BEARS S26°14'E, 18.1'

BEARS N6°W, 140lks (92.4')

METHOD OF MEASUREMENT:

CAP DIAGRAM:



# CORNER INVESTIGATION REPORT

FS INDEX ID: C-6-1/2

CORNER: C-E-W 1/64      GCDB ID: 230640      DATE: 1/26/21  
TOWNSHIP: 40S      STATE: OREGON  
RANGE: 3W      COUNTY: JACKSON  
SECTION: 5      FOREST: ROGUE RIVER-SISKIYOU NF  
MERIDIAN: WILLAMETTE      DISTRICT: SISKIYOU MOUNTAINS RD  
NFSL PROPERTY BOUNDARY CORNER?:     YES  NO

HISTORY OF VISITATIONS:

LINE(S) POSTED:  
MAINTAINED:    NORTH-2020    SOUTH-2020  
GUARD POST(S):    NORTH            SOUTH

CORNER HISTORY:  
 SET DURING FILED SURVEY 8683, BY KURT C. WEAVER

MONUMENT FOUND/SET:  
 2 1/2" BRASS CAP ON 2 1/2" PIPE, APPROX. 0.1' EXPOSED, NEXT TO ONE STONE,  
 GOOD CONDITION

RECORD CORNER ACCESSORIES:  
 PER FILED SURVEY 8683  
 21" DIA MADRONE (NOW 28") HEALED BLAZE  
 21" DIA FIR (NOW 33") HEALED BLAZES

NEW CORNER ACCESSORIES:  
 NO NEW ACCESSORIES ESTABLISHED

CORNER MAINTENANCE/OTHER INFO:  
 CLEAR BRUSH FROM AROUND MONUMENT & TO BT'S. BT FACES & A 6" BAND AT  
 HEAD HEIGHT PAINTED RED. ADD NEW NAILS TO BT TAGS & ADD NEW TAGS  
 WHERE NEEDED. MONUMENT SIZES ARE OUTSIDE DIAMETER & BT DIAMETERS  
 ARE AT BREAST HEIGHT.

GEODETTIC COORDINATES:  
LATITUDE: N 42°07'11.5"  
LONGITUDE: W 123°05'05.7"  
ELLIPSOID HEIGHT: ~1744'  
DATUM: WGS-84  
SOURCE: CONSUMER GRADE G.P.S.  
DATE OF INVESTIGATION: 1/6/21

DOCUMENTS ON FILE AT:

REPORT BY: JASON MARTIN  
FIELD CREW: DENNIS H. MORTON, PARTY CHIEF  
 TOM MILSTEAD, FIELD TECH

THIS DOCUMENT FILED IN CS OFFICE:  
OTHER DOCUMENT FILED WITH CS:

REGISTERED  
 PROFESSIONAL  
 LAND SURVEYOR

*Jason M. Martin*  
 OREGON  
 MAY 8, 2012  
 JASON M. MARTIN  
 54729

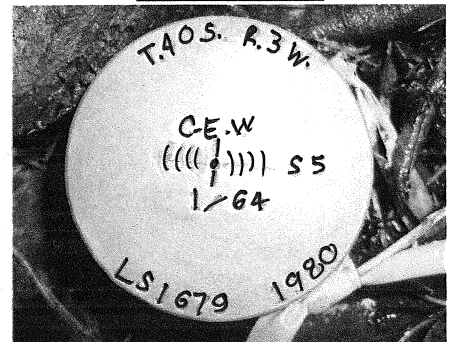
RENEWS: 1-1-2023

RECORD MEASUREMENTS:

BEARS S36°53'W, 15.1'  
 BEARS N58°32'W, 51.8'

METHOD OF MEASUREMENT:

CAP DIAGRAM:



**CORNER INVESTIGATION REPORT**

FS INDEX ID: B-1/2-6-1/2

CORNER: SE-NW 1/64      GCDB ID: 230650      DATE: 1/26/21  
TOWNSHIP: 40S      STATE: OREGON  
RANGE: 3W      COUNTY: JACKSON  
SECTION: 5      FOREST: ROGUE RIVER-SISKIYOU NF  
MERIDIAN: WILLAMETTE      DISTRICT: SISKIYOU MOUNTAINS RD  
NFSL PROPERTY BOUNDARY CORNER?:  YES  NO

HISTORY OF VISITATIONS:LINE(S) POSTED:MAINTAINED: EAST-2020      SOUTH-2020GUARD POST(S): SOUTH      EASTCORNER HISTORY:

SET DURING FILED SURVEY 8683, BY KURT C. WEAVER

MONUMENT FOUND/SET:

2 1/2" BRASS CAP ON 2 1/2" PIPE, APPROX. 1.1' EXPOSED, IN SMALL PILE OF STONES, GOOD CONDITION

RECORD CORNER ACCESSORIES:PER FILED SURVEY 8683  
29" DIA FIR (NOW 35") HEALED BLAZE  
14" DIA PINE (NOW DEAD SNAG) SCRIBE VISIBLENEW CORNER ACCESSORIES:12" DIA PINE BEARS S70°W, 29.65' TO 60D NAIL ON N'LY SIDE OF TREE.  
SCRIBED "SE-NW" "1/64" "S5" "BT"CORNER MAINTENANCE/OTHER INFO:

CLEAR BRUSH FROM AROUND MONUMENT &amp; TO BT'S. BT FACES &amp; A 6" BAND AT HEAD HEIGHT PAINTED RED. ADD NEW NAILS TO BT TAGS &amp; ADD NEW TAGS WHERE NEEDED. MONUMENT SIZES ARE OUTSIDE DIAMETER &amp; BT DIAMETERS ARE AT BREST HEIGHT.


GEODETIC COORDINATES:LATITUDE: N 42°03'19.0"  
LONGITUDE: W 123°05'06.4"  
ELLIPSOID HEIGHT: ~1691'  
DATUM: WGS-84  
SOURCE: CONSUMER GRADE G.P.S.DATE OF INVESTIGATION: 1/6/21REPORT BY: JASON MARTINFIELD CREW: DENNIS H. MORTON, PARTY CHIEF  
TOM MILSTEAD, FIELD TECHDOCUMENTS ON FILE AT:THIS DOCUMENT FILED IN CS OFFICE:  
OTHER DOCUMENT FILED WITH CS:REGISTERED  
PROFESSIONAL  
LAND SURVEYOR*Jason M. Martin*OREGON  
MAY 8, 2012  
JASON M. MARTIN  
54729

RENEWS: 1-1-2023

RECORD MEASUREMENTS:BEARS S19°42'W, 47.5'  
BEARS N77°01'E, 31.0'METHOD OF MEASUREMENT:

COMPASS AND TAPE

CAP DIAGRAM:



**CORNER INVESTIGATION REPORT**

FS INDEX ID: B-1/2-7

**CORNER:** C-S-N 1/64      **GCDB ID:** 240650      **DATE:** 1/26/21  
**TOWNSHIP:** 40S      **STATE:** OREGON  
**RANGE:** 3W      **COUNTY:** JACKSON  
**SECTION:** 5      **FOREST:** ROGUE RIVER-SISKIYOU NF  
**MERIDIAN:** WILLAMETTE      **DISTRICT:** SISKIYOU MOUNTAINS RD  
**NFSL PROPERTY BOUNDARY CORNER?:**  YES  NO

HISTORY OF VISITATIONS:LINE(S) POSTED:

**MAINTAINED:** WEST-2020  
**GUARD POST(S):** NORTH WEST

CORNER HISTORY:

SET DURING FILED SURVEY 8683, BY KURT C. WEAVER

MONUMENT FOUND/SET:

2 1/2" BRASS CAP ON 2 1/2" PIPE APPROX. 0.4' EXPOSED IN SCATTERED RIVER ROCK, GOOD CONDITION

RECORD CORNER ACCESSORIES:

PER FILED SURVEY 8683  
 27" DIA PINE (NOW 34") HEALED BLAZES  
 25" DIA PINE NO EVIDENCE

NEW CORNER ACCESSORIES:

22" DIA COTTONWOOD, BEARS N42°W, 24.6' TO 60D NAIL ON E'LY SIDE OF TREE SCRIBED "C-S-N" "1/64" "S5" "BT"

CORNER MAINTENANCE/OTHER INFO:

CLEAR BRUSH FROM AROUND MONUMENT & TO BT'S. BT FACES & A 6" BAND AT HEAD HEIGHT PAINTED RED. ADD NEW NAILS TO BT TAGS & ADD NEW TAGS WHERE NEEDED. MONUMENT SIZES ARE OUTSIDE DIAMETER & BT DIAMETERS ARE AT BREST HEIGHT.

GEODETIC COORDINATES:

**LATITUDE:** N 42°07'18.8"  
**LONGITUDE:** W 123°04'56.2"  
**ELLIPSOID HEIGHT:** ~1688'  
**DATUM:** WGS-84  
**SOURCE:** CONSUMER GRADE G.P.S.

DOCUMENTS ON FILE AT:DATE OF INVESTIGATION: 1/6/21REPORT BY: JASON MARTIN

FIELD CREW: DENNIS H. MORTON, PARTY CHIEF  
 TOM MILSTEAD, FIELD TECH

THIS DOCUMENT FILED IN CS OFFICE:  
OTHER DOCUMENT FILED WITH CS:

REGISTERED  
 PROFESSIONAL  
 LAND SURVEYOR

*Jason M. Martin*

OREGON  
 MAY 8, 2012  
 JASON M. MARTIN  
 54729

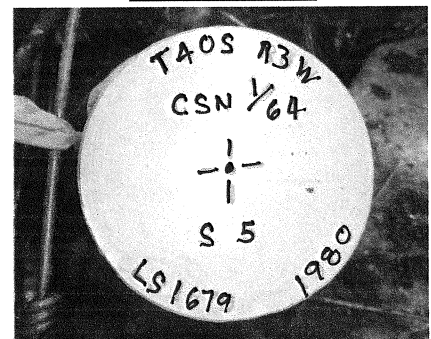
RENEWS: 1-1-2023

RECORD MEASUREMENTS:

BEARS S85°34'W, 54.5'

METHOD OF MEASUREMENT:

COMPASS AND TAPE

CAP DIAGRAM:

**CORNER INVESTIGATION REPORT**

FS INDEX ID: C-1/2-6-1/2

CORNER: NE-SW 1/64      GCDB ID: 230630      DATE: 1/26/21  
TOWNSHIP: 40S      STATE: OREGON  
RANGE: 3W      COUNTY: JACKSON  
SECTION: 5      FOREST: ROGUE RIVER-SISKIYOU NF  
MERIDIAN: WILLAMETTE      DISTRICT: SISKIYOU MOUNTAINS RD  
NFSL PROPERTY BOUNDARY CORNER?:  YES  NO

HISTORY OF VISITATIONS:LINE(S) POSTED:MAINTAINED: NORTH-2020      EAST-2020GUARD POST(S): NORTH      EASTCORNER HISTORY:

SET DURING FILED SURVEY 8683, BY KURT C. WEAVER

REGISTERED  
PROFESSIONAL  
LAND SURVEYOR

*Jason M. Martin*

OREGON  
MAY 8, 2012  
JASON M. MARTIN  
54729

RENEWS: 1-1-2023

MONUMENT FOUND/SET:2 1/2" BRASS CAP ON 2 1/2" PIPE, APPROX. 0.2' EXPOSED, IN RING OF STONES,  
GOOD CONDITIONRECORD MEASUREMENTS:BEARS S72°53'W, 14.9'  
BEARS N19°58'W, 22.3'RECORD CORNER ACCESSORIES:


PER FILED SURVEY 8683

10" DIA PINE (NOW 22") HEALED BLAZE

8" DIA OAK (NOW 11") HEALED BLAZE

METHOD OF MEASUREMENT:NEW CORNER ACCESSORIES:

NO NEW ACCESSORIES ESTABLISHED

CORNER MAINTENANCE/OTHER INFO:CLEAR BRUSH FROM AROUND MONUMENT & TO BT'S. BT FACES & A 6" BAND AT  
HEAD HEIGHT PAINTED RED. ADD NEW NAILS TO BT TAGS & ADD NEW TAGS  
WHERE NEEDED. MONUMENT SIZES ARE OUTSIDE DIAMETER & BT DIAMETERS  
ARE AT BREAST HEIGHT.CAP DIAGRAM:GEODETTIC COORDINATES:

LATITUDE: N 42°07'05.7"

LONGITUDE: W 123°05'06.0

ELLIPSOID HEIGHT: ~1680

DATUM: WGS-84

SOURCE: CONSUMER GRADE G.P.S.

DATE OF INVESTIGATION: 1/6/21REPORT BY: JASON MARTINFIELD CREW: DENNIS H. MORTON, PARTY CHIEF  
TOM MILSTEAD, FIELD TECHDOCUMENTS ON FILE AT:THIS DOCUMENT FILED IN CS OFFICE:  
OTHER DOCUMENT FILED WITH CS:

**CORNER INVESTIGATION REPORT**

FS INDEX ID: C-1/2-7

CORNER: C-N-S 1/64      GCDB ID: 240630      DATE: 1/26/21  
TOWNSHIP: 40S      STATE: OREGON  
RANGE: 3W      COUNTY: JACKSON  
SECTION: 5      FOREST: ROGUE RIVER-SISKIYOU NF  
MERIDIAN: WILLAMETTE      DISTRICT: SISKIYOU MOUNTAINS RD  
NFSL PROPERTY BOUNDARY CORNER?:  YES  NO

HISTORY OF VISITATIONS:LINE(S) POSTED:MAINTAINED: WEST-2020      SOUTH-2020GUARD POST(S): WEST      SOUTHCORNER HISTORY:

SET DURING FILED SURVEY 8683, BY KURT C. WEAVER

REGISTERED  
PROFESSIONAL  
LAND SURVEYOR

*Jason M. Martin*

OREGON  
MAY 8, 2012  
JASON M. MARTIN  
54729

RENEWS: 1-1-2023

MONUMENT FOUND/SET:2 1/2" BRASS CAP ON 2 1/2" PIPE APPROX. 0.5' EXPOSED, NO STONES,  
GOOD CONDITIONRECORD MEASUREMENTS:BEARS S4°26'E, 22.4'  
BEARS S69°22'W, 43.0'RECORD CORNER ACCESSORIES:


PER FILED SURVEY 8683

8" DIA FIR (NOW DEAD) SCRIBE VISIBLE

11" DIA MADRONE (NOW 12") HEALED BLAZE

METHOD OF MEASUREMENT:

COMPASS AND TAPE

NEW CORNER ACCESSORIES:10" DIA FIR BEARS S45°W, 14.7' TO 60D NAIL ON E'LY SIDE OF TREE  
SCRIBED "C-N-S" "1/64" "S5" "BT"CORNER MAINTENANCE/OTHER INFO:CLEAR BRUSH FROM AROUND MONUMENT & TO BT'S. BT FACES & A 6" BAND AT  
HEAD HEIGHT PAINTED RED. ADD NEW NAILS TO BT TAGS & ADD NEW TAGS  
WHERE NEEDED. MONUMENT SIZES ARE OUTSIDE DIAMETER & BT DIAMETERS  
ARE AT BREAST HEIGHT.CAP DIAGRAM:GEODETIC COORDINATES:

LATITUDE: N 42°07'05.7

LONGITUDE: W 123°04'56.5"

ELLIPSOID HEIGHT: ~1548'

DATUM: WGS-84

SOURCE: CONSUMER GRADE G.P.S.

DATE OF INVESTIGATION: 1/11/21REPORT BY: JASON MARTINFIELD CREW: DENNIS H. MORTON, PARTY CHIEF  
TOM MILSTEAD, FIELD TECHDOCUMENTS ON FILE AT:THIS DOCUMENT FILED IN CS OFFICE:OTHER DOCUMENT FILED WITH CS:



# CORNER INVESTIGATION REPORT

FS INDEX ID: D-7

CORNER: C-S 1/16                      GCDB ID: 240620                      DATE: 1/26/21  
TOWNSHIP: 40S                      STATE: OREGON  
RANGE: 3W                      COUNTY: JACKSON  
SECTION: 5                      FOREST: ROGUE RIVER-SISKIYOU NF  
MERIDIAN: WILLAMETTE                      DISTRICT: SISKIYOU MOUNTAINS RD  
NFSL PROPERTY BOUNDARY CORNER?:  YES  NO

HISTORY OF VISITATIONS:

LINE(S) POSTED:  
MAINTAINED:                      NORTH-2020                      EAST-2020  
GUARD POST(S):                      NORTH                      EAST

CORNER HISTORY:  
 SET DURING FILED SURVEY 8683, BY KURT C. WEAVER

**REGISTERED  
 PROFESSIONAL  
 LAND SURVEYOR**

*Jason M. Martin*  
**OREGON  
 MAY 8, 2012  
 JASON M. MARTIN  
 54729**

RENEWS: 1-1-2023

MONUMENT FOUND/SET:  
 2 1/2" BRASS CAP ON 2 1/2" PIPE, APPROX. 0.6' EXPOSED, NO STONES,  
 GOOD CONDITION

RECORD MEASUREMENTS:

BEARS N35°09'W, 29.7'


RECORD CORNER ACCESSORIES:  
 PER FILED SURVEY 8683  
 8" DIA FIR (NOW STUMP) SCRIBE VISIBLE  
 7" MADRONE NOW DEAD ON GROUND

METHOD OF MEASUREMENT:  
 COMPASS AND TAPE

NEW CORNER ACCESSORIES:  
 12" DIA FIR BEARS S31°E, 23.0', TO 60D NAIL ON W'LY SIDE OF TREE,  
 SCRIBED "C-S" "1/16" "S5" "BT"  
 15" DIA FIR BEARS N50°E, 12.25' TO 60D NAIL ON E'LY SIDE OF TREE  
 SCRIBED "X" "BT"

CORNER MAINTENANCE/OTHER INFO:  
 CLEAR BRUSH FROM AROUND MONUMENT & TO BT'S. BT FACES & A 6" BAND AT  
 HEAD HEIGHT PAINTED RED. ADD NEW NAILS TO BT TAGS & ADD NEW TAGS  
 WHERE NEEDED. MONUMENT SIZES ARE OUTSIDE DIAMETER & BT DIAMETERS  
 ARE AT BREAST HEIGHT.

CAP DIAGRAM:



GEODETIC COORDINATES:  
LATITUDE: N 42°06'59.3"  
LONGITUDE: W 123°04'56.3"  
ELLIPSOID HEIGHT: ~1605'  
DATUM: WGS-84  
SOURCE: CONSUMER GRADE G.P.S.  
DATE OF INVESTIGATION: 1/11/21  
REPORT BY: JASON MARTIN

DOCUMENTS ON FILE AT:

FIELD CREW: DENNIS H. MORTON, PARTY CHIEF  
 TOM MILSTEAD, FIELD TECH

THIS DOCUMENT FILED IN CS OFFICE:  
OTHER DOCUMENT FILED WITH CS:

# CORNER INVESTIGATION REPORT

FS INDEX ID: D-8

CORNER: SE 1/16                      GCDB ID: 260620                      DATE: 1/26/21  
TOWNSHIP: 40S                      STATE: OREGON  
RANGE: 3W                      COUNTY: JACKSON  
SECTION: 5                      FOREST: ROGUE RIVER-SISKIYOU NF  
MERIDIAN: WILLAMETTE                      DISTRICT: SISKIYOU MOUNTAINS RD  
NFSL PROPERTY BOUNDARY CORNER?:  YES  NO

HISTORY OF VISITATIONS:

LINE(S) POSTED:  
MAINTAINED: WEST-2020                      SOUTH-2020  
GUARD POST(S): WEST                      SOUTH  
CORNER HISTORY:  
 SET DURING FILED SURVEY 8683, BY KURT C. WEAVER

**REGISTERED  
 PROFESSIONAL  
 LAND SURVEYOR**

*Jason M. Martin*

**OREGON  
 MAY 8, 2012  
 JASON M. MARTIN  
 54729**

RENEWS: 1-1-2023

MONUMENT FOUND/SET:  
 2 1/2" BRASS CAP ON 2 1/2" PIPE, APPROX. 0.3' EXPOSED, NO STONES  
 GOOD CONDITION

RECORD MEASUREMENTS:

BEARS S04°46'W, 18.4'  
 BEARS S84°14'W, 31.9'

RECORD CORNER ACCESSORIES:

PER FILED SURVEY 8683  
 24" DIA FIR (NOW 30") HEALED BLAZES  
 14" DAI FIR (NOW 22") HEALED BLAZES

NEW CORNER ACCESSORIES:

NO NEW ACCESSORIES ESTABLISHED

METHOD OF MEASUREMENT:

CORNER MAINTENANCE/OTHER INFO:

CLEAR BRUSH FROM AROUND MONUMENT & TO BT'S. BT FACES & A 6" BAND AT  
 HEAD HEIGHT PAINTED RED. ADD NEW NAILS TO BT TAGS & ADD NEW TAGS  
 WHERE NEEDED. MONUMENT SIZES ARE OUTSIDE DIAMETER & BT DIAMETERS  
 ARE AT BREAST HEIGHT.

CAP DIAGRAM:



GEODETTIC COORDINATES:

LATITUDE: N 42°06'59.1"  
LONGITUDE: W 123°04'38.8"  
ELLIPSOID HEIGHT: ~1719'  
DATUM: WGS-84  
SOURCE: CONSUMER GRADE G.P.S.

DOCUMENTS ON FILE AT:

DATE OF INVESTIGATION: 1/12/21

REPORT BY: JASON MARTIN

FIELD CREW: DENNIS H. MORTON, PARTY CHIEF  
 TOM MILSTEAD, FIELD TECH

THIS DOCUMENT FILED IN CS OFFICE:  
OTHER DOCUMENT FILED WITH CS:

23295

# CORNER INVESTIGATION REPORT

FS INDEX ID: D-1/2-9

CORNER: S-S 1/64                      GCDB ID: 300610                      DATE: 1/29/21  
TOWNSHIP: 40S                      STATE: OREGON  
RANGE: 3W                      COUNTY: JACKSON  
SECTION: 4                      FOREST: ROGUE RIVER-SISKIYOU NF  
MERIDIAN: WILLAMETTE                      DISTRICT: SISKIYOU MOUNTAINS RD  
NFSL PROPERTY BOUNDARY CORNER?:  YES  NO

LINE(S) POSTED:  
MAINTAINED:                      SOUTH-2021                      EAST-2021  
GUARD POST(S):                      SOUTH                      EAST

CORNER HISTORY:  
 SET DURING FILED SURVEY 8683, BY KURT C. WEAVER  
 VISITED DURING FILED SURVEY 8682, BY KURT C. WEAVER

MONUMENT FOUND/SET:  
 2 1/2" BRASS CAP ON 2 1/2" PIPE APPROX. 0.6' EXPOSED, NO STONES  
 GOOD CONDITION

RECORD CORNER ACCESSORIES:  
 PER FILED SURVEY 8682  
 8" DIA FIR (NOW 12") HEALED BLAZES  
 16" DIA FIR (NOW 21") HEALED BLAZES

NEW CORNER ACCESSORIES:  
 NO NEW ACCESSORIES ESTABLISHED

CORNER MAINTENANCE/OTHER INFO:  
 CLEAR BRUSH FROM AROUND MONUMENT & TO BT'S. BT FACES & A 6" BAND AT HEAD HEIGHT PAINTED RED. ADD NEW NAILS TO BT TAGS & ADD NEW TAGS WHERE NEEDED. MONUMENT SIZES ARE OUTSIDE DIAMETER & BT DIAMETERS ARE AT BREAST HEIGHT.

GEODETTIC COORDINATES:  
LATITUDE: N 42°06'52.6"  
LONGITUDE: W 123°04'21.1"  
ELLIPSOID HEIGHT: ~1756'  
DATUM: WGS-84  
SOURCE: CONSUMER GRADE G.P.S.  
DATE OF INVESTIGATION: 1/19/21

DOCUMENTS ON FILE AT:

REPORT BY: JASON MARTIN  
FIELD CREW: DENNIS H. MORTON, PARTY CHIEF  
 TOM MILSTEAD, FIELD TECH

THIS DOCUMENT FILED IN CS OFFICE:  
OTHER DOCUMENT FILED WITH CS:

HISTORY OF VISITATIONS:

REGISTERED  
PROFESSIONAL  
LAND SURVEYOR

*Jason M. Martin*

OREGON  
MAY 8, 2012  
JASON M. MARTIN  
54729


RENEWS: 1-1-2023

RECORD MEASUREMENTS:

BEARS N75°58'W, 17.0'  
 BEARS N19°52'E, 27.5'

METHOD OF MEASUREMENT:

CAP DIAGRAM:



# CORNER INVESTIGATION REPORT

FS INDEX ID: J-21

CORNER: NORTHWEST      GCDB ID: 600500      DATE: 11/06/20  
TOWNSHIP: 40S      STATE: OREGON  
RANGE: 3W      COUNTY: JACKSON  
SECTION: 13      FOREST: ROGUE RIVER-SISKIYOU NF  
MERIDIAN: WILLAMETTE      DISTRICT: SISKIYOU MOUNTAINS RD  
NFSL PROPERTY BOUNDARY CORNER?:  YES  NO

LINE(S) POSTED:  
MAINTAINED: NORTH-2020  
GUARD POST(S): NORTH EAST  
CORNER HISTORY:  
 SET BY BLM 1964, BY J. GAWRON

MONUMENT FOUND/SET:  
 3 1/2" BRASS CAP ON 2 1/2" PIPE, APPROX. 0.35' EXPOSED, NEXT TO STONE WITH "X" ON TOP, SET FIRM, GOOD CONDITION

RECORD CORNER ACCESSORIES:  
 PER BLM FIELD NOTES 1964  
 36" DIA. FIR (NOW DEAD)  
 25" DIA. OAK NO EVIDENCE  
 14" DIA. PINE NO EVIDENCE  
 9" DIA. PINE (NOW 19") HEALED BLAZES

ACCESSORIES OF UNKNOWN ORIGIN  
 8" DIA. PINE X SCRIBE VISIBLE  
 9" DIA. OAK SCRIBE VISIBLE

NEW CORNER ACCESSORIES:  
 9" DIA. PINE BEARS N82°E, 15.8' TO A 60D NAIL ON N'LY SIDE OF TREE, SCRIBED "X" "BT"

CORNER MAINTENANCE/OTHER INFO:  
 CLEAR BRUSH FROM AROUND MONUMENT & TO BT'S. BT FACES & A 6" BAND AT HEAD HEIGHT PAINTED RED. ADD NEW NAILS TO BT TAGS & ADD NEW TAGS WHERE NEEDED. MONUMENT SIZES ARE OUTSIDE DIAMETER & BT DIAMETERS ARE AT BREST HEIGHT.

GEODETIC COORDINATES:  
LATITUDE: N 42°05'51.5"  
LONGITUDE: W 123°00'47.7"  
ELLIPSOID HEIGHT: ~3007'  
DATUM: WGS 84  
SOURCE: CONSUMER GRADE GPS  
DATE OF INVESTIGATION: 11/05/2020  
REPORT BY: J. MARTIN

DOCUMENTS ON FILE AT:

FIELD CREW: DENNIS H. MORTON, PARTY CHIEF  
 TOM MILSTEAD, FIELD TECH

HISTORY OF VISITATIONS:

REGISTERED  
 PROFESSIONAL  
 LAND SURVEYOR

*Jason M. Martin*  
 OREGON  
 MAY 8, 2012  
 JASON M. MARTIN  
 54729

RENEWS: 1-1-2023

RECORD MEASUREMENTS:

BEARS N6°E, 28 LINKS (18.48 FEET)

BEARS S31°W, 13.9 FEET  
 BEARS N75°W, 35.1 FEET

METHOD OF MEASUREMENT:  
 COMPASS AND TAPE

CAP DIAGRAM:



THIS DOCUMENT FILED IN CS OFFICE:  
OTHER DOCUMENT FILED WITH CS:

# CORNER INVESTIGATION REPORT

FS INDEX ID: J-25

CORNER: NORTHEAST      GCDB ID: 700500      DATE: 1/14/2021  
TOWNSHIP: 40S      STATE: OREGON  
RANGE: 3W      COUNTY: JACKSON  
SECTION: 13      FOREST: ROGUE RIVER-SISKIYOU NF  
MERIDIAN: WILLAMETTE      DISTRICT: SISKIYOU MOUNTAINS R.D.  
NFSL PROPERTY BOUNDARY CORNER?:  YES  NO

HISTORY OF VISITATIONS:

LINE(S) POSTED:  
MAINTAINED: WEST-2020      SOUTH-2020  
GUARD POST(S): SOUTH      WEST  
CORNER HISTORY:  
 SET BY BLM 1964

**REGISTERED  
 PROFESSIONAL  
 LAND SURVEYOR**

*Jason M. Martin*  
**OREGON  
 MAY 8, 2012  
 JASON M. MARTIN  
 54729**

**RENEWS: 1-1-2023**

MONUMENT FOUND/SET:

FOUND 3 1/2" BRASS CAP ON 2 1/2" PIPE, APPROX. 0.6' EXPOSED, NEXT TO STONE WITH "X" SCIBED ON TOP, GOOD CONDITION

RECORD MEASUREMENTS:

BEARS S24°E, 6 LKS (3.96')  
 BEARS S34 1/2°E, 9 LKS (5.54')  
 BEARS S52°W, 24 1/2 LKS (16.17')  
 BEARS N38°E, 39 LKS (25.7')  
 BEARS N82°W, 48 1/2 LKS (32.01')

RECORD CORNER ACCESSORIES:

PER BLM FIELD NOTES 1964  
 14" DIA FIR (NOW 19") HEALED BLAZES  
 12" DIA FIR (NOW 21") HEALED BLAZES  
 6" DIA LIVE OAK (NOW 7") HEALED BLAZES  
 20" DIA FIR (NOW 27") HEALED BLAZES  
 16" DIA FIR (NOW 28.5") HEALED BLAZES  
 12" DIA FIR UPROOTED AND ON GROUND

METHOD OF MEASUREMENT:

NEW CORNER ACCESSORIES:

NO NEW ACCESSORIES ESTABLISHED

CORNER MAINTENANCE/OTHER INFO:

CLEAR BRUSH FROM AROUND MONUMENT & TO BT'S. BT FACES & A 6" BAND AT HEAD HEIGHT PAINTED RED. ADD NEW NAILS TO BT TAGS & ADD NEW TAGS WHERE NEEDED. MONUMENT SIZES ARE OUTSIDE DIAMETER & BT DIAMETERS ARE AT BREAST HEIGHT.

CAP DIAGRAM:



GEODETTIC COORDINATES:

LATITUDE: N 42°05'51.1"  
LONGITUDE: W 122°59'39.1"  
ELLIPSOID HEIGHT: ~2697'  
DATUM: WGS 84  
SOURCE: CONSUMER GRADE G.P.S.  
DATE OF INVESTIGATION: 11-11-2020

DOCUMENTS ON FILE AT:

REPORT BY: J. MARTIN

FIELD CREW: DENNIS H. MORTON, PARTY CHIEF  
 TOM MILSTEAD, FIELD TECH

THIS DOCUMENT FILED IN CS OFFICE:  
OTHER DOCUMENT FILED WITH CS:

23295

# CORNER INVESTIGATION REPORT

FS INDEX ID: G-21

CORNER: 1/4                      GCDB ID: 600540                      DATE: 11-20-2020  
TOWNSHIP: 40S                      STATE: OREGON  
RANGE: 3W                      COUNTY: JACKSON  
SECTION: S11 & S12                      FOREST: ROGUE RIVER-SISKIYOU NF  
MERIDIAN: WILLAMETTE                      DISTRICT: SISKIYOU MOUNTAINS R.D.  
NFSL PROPERTY BOUNDARY CORNER?:     YES     NO

HISTORY OF VISITATIONS:

LINE(S) POSTED:  
MAINTAINED:            SOUTH-2020  
GUARD POST(S):            NORTH  
CORNER HISTORY:  
 SET BY BLM 1964  
 VISITED BY JACKSON COUNTY SURVEYOR, 2010

**REGISTERED  
 PROFESSIONAL  
 LAND SURVEYOR**

*Jason M. Martin*  
**OREGON  
 MAY 8, 2012  
 JASON M. MARTIN  
 54729**

MONUMENT FOUND/SET:  
 FOUND 3 1/2" BRASS CAP, ON A 2 1/2" PIPE, IN A PILE OF STONES, APPROX. 0.9'  
 EXPOSED. HAS SLIGHT "WIGGLE" WHEN GRABBED. OTHERWISE GOOD  
 CONDITION.

RENEWS: 1-1-2023

RECORD CORNER ACCESSORIES:  
 PER BLM FIELD NOTES 1964  
 14" DIA FIR (NOW 28") HEALED BLAZES  
  
 10" DIA FIR (NOW 15.5") HEALED BLAZES  
  
 PER JACKSON COUNTY RE-ESTABLISHMENT 2010  
  
 10" DIA FIR (NOW 12") HEALED BLAZES

RECORD MEASUREMENTS:

BEARS N66°E, 89 LKS (58.7')  
 BEARS N28°W, 20 LKS (13.2')  
  
 BEARS S86 1/2°W, 16.6'

NEW CORNER ACCESSORIES:  
 NO NEW ACCESSORIES ESTABLISHED.

METHOD OF MEASUREMENT:

CORNER MAINTENANCE/OTHER INFO:  
 CLEAR BRUSH FROM AROUND MONUMENT & TO BT'S. BT FACES & A 6" BAND AT  
 HEAD HEIGHT PAINTED RED. ADD NEW NAILS TO BT TAGS & ADD NEW TAGS  
 WHERE NEEDED. MONUMENT SIZES ARE OUTSIDE DIAMETER & BT DIAMETERS  
 ARE AT BREAST HEIGHT. NO GUARD POST TO SOUTH DUE TO PROXIMITY TO  
 CREEK BANK.

CAP DIAGRAM:



GEODETIC COORDINATES:  
LATITUDE: N 42°06'17.1"  
LONGITUDE: W 123°00'48.0"  
ELLIPSOID HEIGHT: ~2394  
DATUM: WGS 84  
SOURCE: CONSUMER GRADE G.P.S.  
DATE OF INVESTIGATION: 11-9-2020

DOCUMENTS ON FILE AT:

REPORT BY: J. MARTIN  
FIELD CREW: DENNIS H. MORTON, PARTY CHIEF  
 TOM MILSTEAD, FIELD TECH

THIS DOCUMENT FILED IN CS OFFICE:  
OTHER DOCUMENT FILED WITH CS:

# CORNER INVESTIGATION REPORT

FS INDEX ID: N/A

CORNER: MS-154 SLP COR5      GCDB ID: N/A      DATE: 12/16/2020  
TOWNSHIP: 40S      STATE: OREGON  
RANGE: 3W      COUNTY: JACKSON  
SECTION: 19      FOREST: ROGUE RIVER-SISKIYOU NF  
MERIDIAN: WILLAMETTE      DISTRICT: SISKIYOU MOUNTAINS RD  
NFSL PROPERTY BOUNDARY CORNER?:  YES  NO

HISTORY OF VISITATIONS:

LINE(S) POSTED:  
MAINTAINED: EAST-2020      NORTH-2020  
GUARD POST(S): EAST      WEST

CORNER HISTORY:  
 SET BY JACKSON COUNTY SURVEYOR E. MCGINTY IN 1979.

MONUMENT FOUND/SET:  
 2 1/2" BRASS CAP ON 1" PIPE, APPROX 0.1' BELOW SURFACE, GOOD CONDITION

RECORD CORNER ACCESSORIES:  
 PER JACKSON COUNTY RE-ESTABLISHMENT NOTES 1979  
 13" DIA FIR (NOW 13") HEALED BLAZES  
 10" DIA PINE (NOW 10") HEALED BLAZES

NEW CORNER ACCESSORIES:  
 NO NEW ACCESSORIES ESTABLISHED

CORNER MAINTENANCE/OTHER INFO:  
 CLEAR BRUSH FROM AROUND MONUMENT & TO BT'S. BT FACES & A 6" BAND AT HEAD HEIGHT PAINTED RED. ADD NEW NAILS TO BT TAGS & ADD NEW TAGS WHERE NEEDED. MONUMENT SIZES ARE OUTSIDE DIAMETER & BT DIAMETERS ARE AT BREST HEIGHT.

GEODETTIC COORDINATES:  
LATITUDE: N 42°04'07.5"  
LONGITUDE: W 123°06'18.1"  
ELLIPSOID HEIGHT: ~1821  
DATUM: WGS-84  
SOURCE: CONSUMER GRADE G.P.S.

DOCUMENTS ON FILE AT:

DATE OF INVESTIGATION:  
REPORT BY: J. MARTIN  
FIELD CREW: DENNIS H. MORTON, PARTY CHIEF  
 TOM MILSTEAD, FIELD TECH  
 RYAN BEIL, FIELD TECH

REGISTERED  
 PROFESSIONAL  
 LAND SURVEYOR


*Jason M. Martin*  
 OREGON  
 MAY 8, 2012  
 JASON M. MARTIN  
 54729

RENEWS: 1-1-2023

RECORD MEASUREMENTS:

BEARS S74°W, 22.43'  
 BEARS N25°10'E, 7.07'

METHOD OF MEASUREMENT:



THIS DOCUMENT FILED IN CS OFFICE:  
OTHER DOCUMENT FILED WITH CS:

**CORNER INVESTIGATION REPORT**

FS INDEX ID: J-9

**CORNER:** SOUTHEAST      **GCDB ID:** 300500      **DATE:** 12/16/2020  
**TOWNSHIP:** 40S      **STATE:** OREGON  
**RANGE:** 3W      **COUNTY:** JACKSON  
**SECTION:** 8      **FOREST:** ROGUE RIVER-SISKIYOU NF  
**MERIDIAN:** WILLAMETTE      **DISTRICT:** SISKIYOU MOUNTAINS R.D.  
**NFSL PROPERTY BOUNDARY CORNER?:**  YES  NO

HISTORY OF VISITATIONS:LINE(S) POSTED:

**MAINTAINED:** SOUTH-2020  
**GUARD POST(S):** SOUTH EAST

CORNER HISTORY:

SET DURING 1964 BLM SURVEY BY J. GAWRON  
 VISITED BY H. CENTER ON FILED SURVEY 10362  
 VISITED BY JACKSON COUNTY SURVEYOR E. MCGINTY IN 1983

**REGISTERED  
 PROFESSIONAL  
 LAND SURVEYOR**

*Jason M. Martin*

**OREGON  
 MAY 8, 2012  
 JASON M. MARTIN  
 54729**

RENEWS: 1-1-2023

MONUMENT FOUND/SET:

3 1/2" BRASS CAP ON 2 1/2" PIPE, IN PILE OF STONES, APPROX. 0.4' EXPOSED, GOOD CONDITION.

RECORD MEASUREMENTS:

BEARS S68°48'W, 48.7'  
 BEARS N12°46'W, 26.56'  
 BEARS N74°51'E, 14.10'

BEARS S15.5°E, 54.4'

RECORD CORNER ACCESSORIES:

PER FILED SURVEY 10362  
 8" DIA FIR (NOW 13.5") HEALED BLAZES  
 20" DIA FIR (NOW 29") HEALED BLAZE  
 18" DIA FIR (NOW 26.5") HEALED BLAZE  
 33" DIA FIR (NOW DEAD ON GROUND)  
 PER JACKSON COUNTY RE-ESTABLISHMENT NOTES 1983  
 16" DIA FIR (NOW 27") HEALED BLAZES

NEW CORNER ACCESSORIES:

NOW NEW ACCESSORIES ESTABLISHED

METHOD OF MEASUREMENT:CORNER MAINTENANCE/OTHER INFO:

CLEAR BRUSH FROM AROUND MONUMENT & TO BT'S. BT FACES & A 6" BAND AT HEAD HEIGHT PAINTED RED. ADD NEW NAILS TO BT TAGS & ADD NEW TAGS WHERE NEEDED. MONUMENT SIZES ARE OUTSIDE DIAMETER & BT DIAMETERS ARE AT BREAST HEIGHT.

CAP DIAGRAM:GEODETTIC COORDINATES:

**LATITUDE:** N 42°05'53.4"  
**LONGITUDE:** W 123°04'21.3"  
**ELLIPSOID HEIGHT:** ~2129  
**DATUM:** WGS-84  
**SOURCE:** CONSUMER GRADE G.P.S.

DOCUMENTS ON FILE AT:DATE OF INVESTIGATION: 11/30/2020REPORT BY: J. MARTIN

FIELD CREW: DENNIS H. MORTON, PARTY CHIEF  
 TOM MILSTEAD, FIELD TECH  
 RYAN BEIL, FIELD TECH

THIS DOCUMENT FILED IN CS OFFICE:OTHER DOCUMENT FILED WITH CS:



# CORNER INVESTIGATION REPORT

FS INDEX ID: Q-21

CORNER: S 1/16                      GCDB ID: 600320                      DATE: 11/20/2020  
TOWNSHIP: 40S                      STATE: OREGON  
RANGE: 3W                      COUNTY: JACKSON  
SECTION: 23 & 24                      FOREST: ROGUE RIVER-SISKIYOU NF  
MERIDIAN: WILLAMETTE                      DISTRICT: SISKIYOU MOUNTAINS RD  
NFSL PROPERTY BOUNDARY CORNER?:  YES  NO

HISTORY OF VISITATIONS:

LINE(S) POSTED:  
MAINTAINED: NORTH-2020  
GUARD POST(S): NORTH EAST  
CORNER HISTORY:  
 SET DURING FILED SURVEY 8677, BY HAROLD L. CENTER

REGISTERED  
 PROFESSIONAL  
 LAND SURVEYOR

*Jason M. Martin*  
 OREGON  
 MAY 8, 2012  
 JASON M. MARTIN  
 54729

RENEWS: 1-1-2023

MONUMENT FOUND/SET:  
 2 1/2" BRASS CAP ON 2 1/2" PIPE, APPROX. 0.6' EXPOSED, NO STONES,  
 LEANING SLIGHTLY EASTERLY, OTHERWISE GOOD CONDITION

RECORD MEASUREMENTS:

BEARS S33°17'W, 5.70'

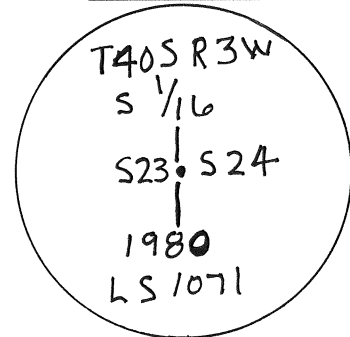
RECORD CORNER ACCESSORIES:  
 PER FILED SURVEY 8677  
 12" DIA FIR (NOW 24") HEALED BLAZES  
 11" DIA FIR NO EVIDENCE

METHOD OF MEASUREMENT:  
 COMPASS AND TAPE

NEW CORNER ACCESSORIES:  
 10" DIA FIR BEARS S72°E, 18.6' TO 60D NAIL ON S'LY SIDE OF TREE  
 SCRIBED "S 1/16 S24" "BT"

CORNER MAINTENANCE/OTHER INFO:  
 CLEAR BRUSH FROM AROUND MONUMENT & TO BT'S. BT FACES & A 6" BAND AT  
 HEAD HEIGHT PAINTED RED. ADD NEW NAILS TO BT TAGS & ADD NEW TAGS  
 WHERE NEEDED. MONUMENT SIZES ARE OUTSIDE DIAMETER & BT DIAMETERS  
 ARE AT BREST HEIGHT.

CAP DIAGRAM:



GEODETIC COORDINATES:  
LATITUDE: N 42°04'20.1"  
LONGITUDE: W 123°00'47.4"  
ELLIPSOID HEIGHT: ~4730  
DATUM: WGS-84  
SOURCE: CONSUMER GRADE G.P.S.  
DATE OF INVESTIGATION: 11/10/20  
REPORT BY: JASON MARTIN

DOCUMENTS ON FILE AT:

FIELD CREW: DENNIS H. MORTON, PARTY CHIEF  
 TOM MILSTEAD, FIELD TECH  
 RYAN BEIL, FIELD TECH

THIS DOCUMENT FILED IN CS OFFICE:  
OTHER DOCUMENT FILED WITH CS:

# CORNER INVESTIGATION REPORT

23295

FS INDEX ID: E-9

CORNER: SOUTHEAST      GCDB ID: 300600      DATE: 1/29/21  
TOWNSHIP: 40S      STATE: OREGON  
RANGE: 3W      COUNTY: JACKSON  
SECTION: 5      FOREST: ROGUE RIVER-SISKIYOU NF  
MERIDIAN: WILLAMETTE      DISTRICT: SISKIYOU MOUNTAINS RD  
NFSL PROPERTY BOUNDARY CORNER?:  YES  NO

HISTORY OF VISITATIONS:

LINE(S) POSTED:  
MAINTAINED: WEST-2021      NORTH-2021  
GUARD POST(S): WEST      NORTH

CORNER HISTORY:

VISITED BY JACKSON COUNTY SURVEYOR, FIRST RE-ESTABLISHMENT, 1960  
 MONUMENT SET BY BLM IN 1964, BY JOSEPH S. GAWRON  
 VISITED DURING FILED SURVEY 8683, BY KURT C. WEAVER

MONUMENT FOUND/SET:

3 1/2" BRASS CAP ON 2 1/2" PIPE, APPROX 0.5' EXPOSED, NEXT TO ONE STONE  
 WITH 4 HASH MARKS ON 2 SIDES, MONUMENT HAS SLIGHT MOVMENT WHEN  
 GRABBED, OTHERWISE GOOD CONDITION

RECORD CORNER ACCESSORIES:

- PER FILED SURVEY 8683
- 16" DIA FIR (NOW 23") HEALED BLAZE
- 13" DIA FIR (NOW 17") HEALED BLAZES
- 16" DIA OAK STUMP ROTTED BLAZE
- 9" DIA OAK SNAG NO EVIDENCE
- 12" DIA FIR (NOW 16.5") HEALED BLAZE
- 15" DIA FIR (NOW 18") HEALED BLAZES
- 8" DIA FIR (NOW 9") HEALED BLAZE
- 10" DIA FIR (NOW 12.5") HEALED BLAZES
- 11" DIA FIR (NOW 17") HEALED BLAZES
- 8" DIA FIR (NOW 12") HEALED BLAZES

NEW CORNER ACCESSORIES:

NO NEW ACCESSORIES ESTABLISHED

CORNER MAINTENANCE/OTHER INFO:

CLEAR BRUSH FROM AROUND MONUMENT & TO BT'S. BT FACES & A 6" BAND AT  
 HEAD HEIGHT PAINTED RED. ADD NEW NAILS TO BT TAGS & ADD NEW TAGS  
 WHERE NEEDED. MONUMENT SIZES ARE OUTSIDE DIAMETER & BT DIAMETERS  
 ARE AT BREAST HEIGHT.

GEODETIC COORDINATES:

LATITUDE: N 42°06'45.9"  
LONGITUDE: W 123°04'19.2"  
ELLIPSOID HEIGHT: ~1980  
DATUM: WGS-84

DOCUMENTS ON FILE AT:

SOURCE: CONSUMER GRADE G.P.S.  
DATE OF INVESTIGATION: 1/13/21  
REPORT BY: JASON MARTIN

FIELD CREW: DENNIS H. MORTON, PARTY CHIEF  
 TOM MILSTEAD, FIELD TECH  
 RYAN BEIL, FIELD TECH

THIS DOCUMENT FILED IN CS OFFICE:  
OTHER DOCUMENT FILED WITH CS:

REGISTERED  
 PROFESSIONAL  
 LAND SURVEYOR

*Jason M. Martin*

OREGON  
 MAY 8, 2012  
 JASON M. MARTIN  
 54729

RENEWS: 1-1-2023

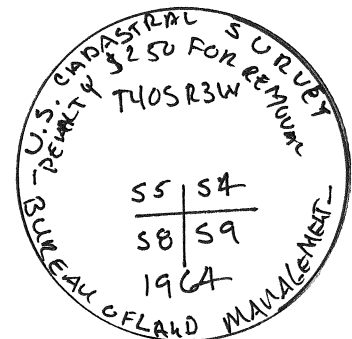
RECORD MEASUREMENTS:

BEARS N62°09'W, 22.5'  
 BEARS N32°47'W, 4.7'  
 BEARS N25°12'W, 23.9'

BEARS N47°16'E, 26.5'  
 BEARS N72°02'E, 8.5'  
 BEARS S49°30'E, 15.2'  
 BEARS S34°08'E, 1.9'  
 BEARS S07°50'W, 24.3'  
 BEARS S60°14'W, 22.7'

METHOD OF MEASUREMENT:

CAP DIAGRAM:



23295

# CORNER INVESTIGATION REPORT

FS INDEX ID: J-23

CORNER: 1/4                      GCDB ID: 640500                      DATE: 11-20-2020  
TOWNSHIP: 40S                      STATE: OREGON  
RANGE: 3W                      COUNTY: JACKSON  
SECTION: 12 & 13                      FOREST: ROGUE RIVER-SISKIYOU NF  
MERIDIAN: WILLAMETTE                      DISTRICT: SISKIYOU MOUNTAINS R.D.  
NFSL PROPERTY BOUNDARY CORNER?:     YES     NO

HISTORY OF VISITATIONS:

LINE(S) POSTED:

MAINTAINED:                      EAST-2020  
GUARD POST(S):                      EAST                      WEST

CORNER HISTORY:

SET BY JACKSON COUNTY SURVEYOR 1977, EDWARD MCGINTY

**REGISTERED  
PROFESSIONAL  
LAND SURVEYOR**

*Jason M. Martin*

**OREGON  
MAY 8, 2012  
JASON M. MARTIN  
54729**

RENEWS: 1-1-2023

MONUMENT FOUND/SET:

FOUND 2 1/2" BRASS CAP ON A 1" PIPE, APPROX. 0.3' EXPOSED, NO STONES. GOOD CONDITION

RECORD MEASUREMENTS:

RECORD CORNER ACCESSORIES:

PER JACKSON COUNTY FIRST RE-ESTABLISHMENT 1977

7" DIA PINE (NOW 9") HEALED BLAZES

BEARS S32 1/2°W, 20.6'

10" DIA FIR (NOW 19") HEALED BLAZES

BEARS N60 1/2°W, 13.30'

NEW CORNER ACCESSORIES:

NO NEW ACCESSORIES ESTABLISHED

METHOD OF MEASUREMENT:

CORNER MAINTENANCE/OTHER INFO:

CLEAR BRUSH FROM AROUND MONUMENT & TO BT'S. BT FACES & A 6" BAND AT HEAD HEIGHT PAINTED RED. ADD NEW NAILS TO BT TAGS & ADD NEW TAGS WHERE NEEDED. MONUMENT SIZES ARE OUTSIDE DIAMETER & BT DIAMETERS ARE AT BREAST HEIGHT.

GEODETTIC COORDINATES:

LATITUDE: N 42°05'51.2"  
LONGITUDE: W 123°00'12.6"  
ELLIPSOID HEIGHT: ~3177  
DATUM: WGS 84

DOCUMENTS ON FILE AT:

SOURCE: CONSUMER GRADE G.P.S.

DATE OF INVESTIGATION: 11-19-2020

REPORT BY: J. MARTIN

FIELD CREW: DENNIS H. MORTON, PARTY CHIEF  
TOM MILSTEAD, FIELD TECH

THIS DOCUMENT FILED IN CS OFFICE:  
OTHER DOCUMENT FILED WITH CS:

