

CORNER INVESTIGATION REPORT

FS INDEX ID: V-21

CORNER: NW COR WC **GCDB ID:** 600200WC **DATE:** 07/31/2020
TOWNSHIP: 31S **STATE:** OREGON
RANGE: 2E **COUNTY:** JACKSON
SECTION: 36 **FOREST:** ROGUE RIVER-SISKIYOU NF
MERIDIAN: WILLAMETTE **DISTRICT:** HIGH CASCADES RD
NFSL PROPERTY BOUNDARY CORNER?: ☒ YES ☐ NO

HISTORY OF VISITATIONS:LINE(S) POSTED:MAINTAINED: EAST-2020GUARD POST(S):CORNER HISTORY:

CORNER WAS SET IN 1966, BY BLM
 WITNESS MONUMENT WAS SET ON FILED SURVEY 8652 (JACKSON COUNTY
 SURVEYOR'S OFFICE)

**REGISTERED
 PROFESSIONAL
 LAND SURVEYOR**

Jason M. Martin


**OREGON
 MAY 8, 2012
 JASON M. MARTIN
 54729**

RENEWS: 1-1-2021MONUMENT FOUND/SET:

WITNESS MONUMENT FOUND 2 1/2" BRASS CAP ON A 2 1/2" PIPE, APPROX. 0.4'
 EXPOSED, SET FIRM, GOOD CONDITION, NO STONES
 FOUND IN CREEK LAYING HORIZONTAL 1966 MONUMENT, OUT OF POSITION
 2.2' EXPOSED, RE-SET NOT ADVISED

RECORD CORNER ACCESSORIES:

PER FILED SURVEY 8652
 WITNESS MONUMENT
 COORDINATES ARE TO THE WITNESS CORNER.

RECORD MEASUREMENTS:

BEARS S00°07'51"W, 27.0 FEET

NEW CORNER ACCESSORIES:


BEARING AND DIST. OF REC. SEC. COR. ASSESSORIES NOW MEAS. TO W.C.
 12" DIA. HEMLOCK (NOW 14") BEARS S06°W, 5.2 FEET TO 60D NAIL
 14" DIA. HEMLOCK (NOW 20") BEARS S33°E, 17.8 FEET TO 60D NAIL
 24" DIA. HEMLOCK (NOW 25") BEARS N18°W, 73.9 FEET TO 60D NAIL
 24" DIA. FIR (NOW 29.5") BEARS N32°E, 80.6 FEET TO 60D NAIL.
 28" DIA. FIR (NOW 31") BEARS N33W, 66.0 FEET TO 60D NAIL

METHOD OF MEASUREMENT:

COMPASS AND TAPE

CORNER MAINTENANCE/OTHER INFO:

CLEAR BRUSH FROM AROUND MONUMENT & TO BT'S. BT FACES & A 6" BAND AT
 HEAD HEIGHT PAINTED RED. ADD NEW NAILS TO BT TAGS & ADD NEW TAGS
 WHERE NEEDED. MONUMENT SIZES ARE OUTSIDE DIAMETER & BT DIAMETERS
 ARE AT BREAST HEIGHT.

CAP DIAGRAM:GEODETIC COORDINATES:

LATITUDE: N42°50'15.1"

LONGITUDE: W122°32'25.8"

ELLIPSOID HEIGHT: ~3426

DATUM: WGS 84

SOURCE: CONSUMER GRADE GPS

DATE OF INVESTIGATION:REPORT BY: JASON MARTIN

FIELD CREW: DENNIS H. MORTON, PARTY CHIEF
 TOM MILSTEAD, FIELD TECH

DOCUMENTS ON FILE AT:

THIS DOCUMENT FILED IN CS OFFICE: YES
OTHER DOCUMENT FILED WITH CS:

CORNER INVESTIGATION REPORT


FS INDEX ID: M-21

CORNER: S 1/16 GCDB ID: 600420 DATE: 07/31/2020
TOWNSHIP: 32S STATE: OREGON
RANGE: 2E COUNTY: JACKSON
SECTION: 14 & 13 FOREST: ROGUE RIVER-SISKIYOU NF
MERIDIAN: WILLAMETTE DISTRICT: HIGH CASCADES RD
NFSL PROPERTY BOUNDARY CORNER?: ☒ YES ☐ NO

HISTORY OF VISITATIONS:LINE(S) POSTED:MAINTAINED: NORTH -2020 EAST-2020GUARD POST(S):CORNER HISTORY:

CORNER SET IN 1982, ON FILED SURVEY 9421, (JACKSON COUNTY SURVEYOR'S OFFICE)

**REGISTERED
PROFESSIONAL
LAND SURVEYOR**



**OREGON
MAY 8, 2012
JASON M. MARTIN
54729**

RENEWS: 1-1-2021

MONUMENT FOUND/SET:

FOUND 2 1/2" BRASS CAP ON A 2 1/2" PIPE APPROX. 0.2' EXPOSED, SET FIRM, NO STONES, GOOD CONDITION.

RECORD MEASUREMENTS:

BEARS S71° 44'E, 52.6 FEET

BEARS S45° 57'W, 78.8 FEET

RECORD CORNER ACCESSORIES:

PER RECORDED SURVEY 9421

10" DIA. FIR (NOW 17"), HEALED BLAZES

23" DIA. FIR (NOW DEAD) SCRIBE VISIBLE

METHOD OF MEASUREMENT:

COMPASS AND TAPE

NEW CORNER ACCESSORIES:

12" DIA. D. FIR BEARS S41°W, 70.4 FEET

TO 60D NAIL ON S'LY SIDE OF TREE

SCRIBED "S1/16 S14" "BT"

ADDED: BEARING TAG ABOVE PAINTED SCRIBES

"DO NOT DISTURB" SIGN OPPOSITE OF SCRIBE FACE

CORNER MAINTENANCE/OTHER INFO:

CLEAR BRUSH FROM AROUND MONUMENT & TO BT'S. BT FACES & A 6" BAND AT HEAD HEIGHT PAINTED RED. ADD NEW NAILS TO BT TAGS & ADD NEW TAGS WHERE NEEDED. MONUMENT SIZES ARE OUTSIDE DIAMETER & BT DIAMETERS ARE AT BREAST HEIGHT.

CAP DIAGRAM:GEODETTIC COORDINATES:

LATITUDE: N42°47'03.7"

LONGITUDE: W122°32'24.9"

ELLIPSOID HEIGHT: ~4749

DATUM: WGS 84

SOURCE: CONSUMER GRADE GPS

DATE OF INVESTIGATION:REPORT BY: JASON MARTIN

FIELD CREW: DENNIS H. MORTON, PARTY CHIEF
 TOM MILSTEAD, FIELD TECH

DOCUMENTS ON FILE AT:

THIS DOCUMENT FILED IN CS OFFICE: YES
OTHER DOCUMENT FILED WITH CS:

CORNER INVESTIGATION REPORT

FS INDEX ID: V-22

CORNER: W 1/16 GCDB ID: 620200 DATE: 07/31/2020
TOWNSHIP: 31S STATE: OREGON
RANGE: 2E COUNTY: JACKSON
SECTION: 36 FOREST: ROGUE RIVER-SISKIYOU NF
MERIDIAN: WILLAMETTE DISTRICT: HIGH CASCADES RD
NFSL PROPERTY BOUNDARY CORNER?: ☒ YES ☐ NO

HISTORY OF VISITATIONS:

LINE(S) POSTED:

MAINTAINED: WEST-2020 SOUTH-2020

GUARD POST(S):

CORNER HISTORY:

MONUMENT WAS SET ON FILED SURVEY 8652 (JACKSON COUNTY SURVEYOR'S OFFICE)

**REGISTERED
PROFESSIONAL
LAND SURVEYOR**

Jason M. Martin

**OREGON
MAY 8, 2012
JASON M. MARTIN
54729**

MONUMENT FOUND/SET:

FOUND 2 1/2" BRASS CAP ON A 2 1/2" PIPE, APPROX. 0.4' EXPOSED, SET FIRM, GOOD CONDITION, NO STONES

RENEWS: 1 - 1 - 2021

RECORD CORNER ACCESSORIES:

PER FILED SURVEY 8652
 19" DIA. FIR (NOW 28") HEALED BLAZES
 8" DIA. FIR (NOW 12.5") HEALED BLAZES

RECORD MEASUREMENTS:

BEARS N42°W, 22.6 FEET
 BEARS EAST, 8.9 FEET

NEW CORNER ACCESSORIES:

NO NEW ACCESSORIES ESTABLISHED

METHOD OF MEASUREMENT:

NO NEW MEASUREMENTS TAKEN.
 FILED AS CONDITION REPORT.

CORNER MAINTENANCE/OTHER INFO:

CLEAR BRUSH FROM AROUND MONUMENT & TO BT'S. BT FACES & A 6" BAND AT HEAD HEIGHT PAINTED RED. ADD NEW NAILS TO BT TAGS & ADD NEW TAGS WHERE NEEDED. MONUMENT SIZES ARE OUTSIDE DIAMETER & BT DIAMETERS ARE AT BREAST HEIGHT. STACKED STONES AROUND MONUMENT.

GEODETTIC COORDINATES:

LATITUDE: N42°50'15.2"

LONGITUDE: W122°32'08.0"

ELLIPSOID HEIGHT: ~3561

DATUM: WGS 84

SOURCE: CONSUMER GRADE GPS


DATE OF INVESTIGATION:

REPORT BY: JASON MARTIN

FIELD CREW: DENNIS H. MORTON, PARTY CHIEF
 TOM MILSTEAD, FIELD TECH

DOCUMENTS ON FILE AT:

CAP DIAGRAM:



THIS DOCUMENT FILED IN CS OFFICE: YES
OTHER DOCUMENT FILED WITH CS:

CORNER INVESTIGATION REPORT

FS INDEX ID: W-22

CORNER: NW 1/16 **GCDB ID:** 620160 **DATE:** 07/31/2020
TOWNSHIP: 31S **STATE:** OREGON
RANGE: 2E **COUNTY:** JACKSON
SECTION: 36 **FOREST:** ROGUE RIVER-SISKIYOU NF
MERIDIAN: WILLAMETTE **DISTRICT:** HIGH CASCADES RD
NFSL PROPERTY BOUNDARY CORNER?: ☒ YES ☐ NO

HISTORY OF VISITATIONS:

**REGISTERED
PROFESSIONAL
LAND SURVEYOR**

Jason M. Martin

**OREGON
MAY 8, 2012
JASON M. MARTIN
54729**

LINE(S) POSTED:

MAINTAINED: NORTH-2020 EAST-2020

GUARD POST(S):CORNER HISTORY:

MONUMENT WAS SET ON FILED SURVEY 8652 (JACKSON COUNTY SURVEYOR'S OFFICE)

MONUMENT FOUND/SET:

FOUND 2 1/2" BRASS CAP ON A 2 1/2" PIPE, APPROX. 0.5' EXPOSED, SET FIRM, GOOD CONDITION, SMALL PILE OF STONES

RENEWS: 1-1-2021

RECORD CORNER ACCESSORIES:

PER FILED SURVEY 8652
 18" DIA. WHITE FIR (NOW DEAD ON GROUND)
 8" DIA. CEDAR (NOW 21") HEALED BLAZES

RECORD MEASUREMENTS:

BEARS S49°E, 43.5 FEET

NEW CORNER ACCESSORIES:

11.5" DOUGLAS FIR BEARS N30°W, 6.85' FROM 60D NAIL ON W'LY SIDE OF TREE .
 SCRIBED "NW 1/16 S36", "BT"
 ADDED BEARING TREE TAG ABOVE SCRIBE, AND "DO NOT DISTURB" SIGN
 OPPOSITE OF SCRIBE FACE. PAINTED 6" RING AND SCRIBES.

METHOD OF MEASUREMENT:

COMPASS AND TAPE

CORNER MAINTENANCE/OTHER INFO:

CLEAR BRUSH FROM AROUND MONUMENT & TO BT'S. BT FACES & A 6" BAND AT HEAD HEIGHT PAINTED RED. ADD NEW NAILS TO BT TAGS & ADD NEW TAGS WHERE NEEDED. MONUMENT SIZES ARE OUTSIDE DIAMETER & BT DIAMETERS ARE AT BREAST HEIGHT.

CAP DIAGRAM:GEODETTIC COORDINATES:

LATITUDE: N42°50'02.1"
LONGITUDE: W122°32'08.2"
ELLIPSOID HEIGHT: ~3760
DATUM: WGS 84
SOURCE: CONSUMER GRADE GPS

DOCUMENTS ON FILE AT:DATE OF INVESTIGATION:

REPORT BY: JASON MARTIN

FIELD CREW: DENNIS H. MORTON, PARTY CHIEF
 TOM MILSTEAD, FIELD TECH

THIS DOCUMENT FILED IN CS OFFICE: YES
OTHER DOCUMENT FILED WITH CS:

CORNER INVESTIGATION REPORTFS INDEX ID: H-15CORNER: C-S 1/16GCDB ID: 640420DATE: 07/31/2020HISTORY OF VISITATIONS:TOWNSHIP: 32SSTATE: OREGONRANGE: 2ECOUNTY: JACKSONSECTION: 13FOREST: ROGUE RIVER-SISKIYOU NFMERIDIAN: WILLAMETTEDISTRICT: HIGH CASCADES RDNFSL PROPERTY BOUNDARY CORNER?: ☒ YES ☐ NOLINE(S) POSTED:MAINTAINED: WEST-2020GUARD POST(S):CORNER HISTORY:

CORNER SET IN 1982, ON FILED SURVEY 9421,(JACKSON COUNTY SURVEYOR'S OFFICE)

**REGISTERED
PROFESSIONAL
LAND SURVEYOR***Jason M. Martin***OREGON
MAY 8, 2012
JASON M. MARTIN
54729**MONUMENT FOUND/SET:

FOUND 2 1/2" BRASS CAP ON A 2 1/2" PIPE APPROX. 0.3' EXPOSED, SET FIRM, IN PILE OF STONES, GOOD CONDITION.

RENEWS: 1-1-2021RECORD CORNER ACCESSORIES:

PER RECORDED SURVEY 9421

38" DIA. CEDAR (NOW 43.5"), HEALED BLAZES

19" DIA. FIR (NOW 27") HEALED BLAZES

RECORD MEASUREMENTS:

BEARS S36° 59'W, 41.83 FEET

BEARS S58° 25'E, 35.23' FEET

NEW CORNER ACCESSORIES:

NO NEW ACCESSORIES ESTABLISHED

METHOD OF MEASUREMENT:NO NEW MEASUREMENTS TAKEN.
FILED AS CONDITION REPORT.CORNER MAINTENANCE/OTHER INFO:

CLEAR BRUSH FROM AROUND MONUMENT & TO BT'S. BT FACES & A 6" BAND AT HEAD HEIGHT PAINTED RED. ADD NEW NAILS TO BT TAGS & ADD NEW TAGS WHERE NEEDED. MONUMENT SIZES ARE OUTSIDE DIAMETER & BT DIAMETERS ARE AT BREAST HEIGHT. RE-STACKED STONES AROUND MONUMENT.

CAP DIAGRAM:GEODETTIC COORDINATES:

LATITUDE: N42°47'03.7"

LONGITUDE: W122°31'49.4"

ELLIPSOID HEIGHT: ~4578'

DATUM: WGS 84

SOURCE: CONSUMER GRADE GPS

DATE OF INVESTIGATION:REPORT BY: JASON MARTINFIELD CREW: DENNIS H. MORTON, PARTY CHIEF
TOM MILSTEAD, FIELD TECHDOCUMENTS ON FILE AT:THIS DOCUMENT FILED IN CS OFFICE: YES
OTHER DOCUMENT FILED WITH CS:

CORNER INVESTIGATION REPORT

FS INDEX ID: W-23

CORNER: C-N 1/16 **GCDB ID:** 640160 **DATE:** 07/31/2020
TOWNSHIP: 31S **STATE:** OREGON
RANGE: 2E **COUNTY:** JACKSON
SECTION: 36 **FOREST:** ROGUE RIVER-SISKIYOU NF
MERIDIAN: WILLAMETTE **DISTRICT:** HIGH CASCADES RD
NFSL PROPERTY BOUNDARY CORNER?: ☒ YES ☐ NO

HISTORY OF VISITATIONS:LINE(S) POSTED:MAINTAINED: WEST-2020GUARD POST(S):CORNER HISTORY:

MONUMENT WAS SET ON FILED SURVEY 8652 (JACKSON COUNTY SURVEYOR'S OFFICE)

**REGISTERED
PROFESSIONAL
LAND SURVEYOR**

Jason M. Martin

**OREGON
MAY 8, 2012
JASON M. MARTIN
54729**

MONUMENT FOUND/SET:

FOUND 2 1/2" BRASS CAP ON A 2 1/2" PIPE, APPROX. 0.3' EXPOSED, SET FIRM, GOOD CONDITION, NO STONES

RENEWS: 1-1-2021RECORD CORNER ACCESSORIES:

PER FILED SURVEY 8652
 28" DIA. FIR (NOW DEAD) HEALED BLAZES
 25" DIA. FIR (NOW 37") HEALED BLAZES

RECORD MEASUREMENTS:

BEARS 72°E, 30.8 FEET
 BEARS S48°E, 45.9 FEET

NEW CORNER ACCESSORIES:

11" DOUGLAS FIR BEARS N30°E, 23' FROM 60D NAIL ON E'LY SIDE OF TREE .
 SCRIBED "CN 1/16 S36", "BT"
 ADDED BEARING TREE TAG ABOVE SCRIBE, AND "DO NOT DISTURB" SIGN
 OPPOSITE OF SCRIBE FACE. PAINTED 6" RING AND SCRIBES.

METHOD OF MEASUREMENT:

COMPASS AND TAPE

CORNER MAINTENANCE/OTHER INFO:

CLEAR BRUSH FROM AROUND MONUMENT & TO BT'S. BT FACES & A 6" BAND AT
 HEAD HEIGHT PAINTED RED. ADD NEW NAILS TO BT TAGS & ADD NEW TAGS
 WHERE NEEDED. MONUMENT SIZES ARE OUTSIDE DIAMETER & BT DIAMETERS
 ARE AT BREAST HEIGHT.

GEODETIC COORDINATES:

LATITUDE: N42°50'02.0"

LONGITUDE: W122°31'50.5"

ELLIPSOID HEIGHT: ~3509

DATUM: WGS 84

SOURCE: CONSUMER GRADE GPS

DATE OF INVESTIGATION:REPORT BY: JASON MARTIN

FIELD CREW: DENNIS H. MORTON, PARTY CHIEF
 TOM MILSTEAD, FIELD TECH

DOCUMENTS ON FILE AT:CAP DIAGRAM:

THIS DOCUMENT FILED IN CS OFFICE: YES
OTHER DOCUMENT FILED WITH CS: