

OREGON CORNER RESTORATION FORM

23041

SECTION 26

TOWNSHIP 32 S.

RANGE 2 E

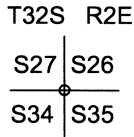
COUNTY JACKSON

DATE 2/5/2020

TRACT M32-2E-26

POINT IDENTIFIER 500200

CORNER DESIGNATION:



- CONDITION REPORT ONLY
- NOT FOUND
- RENEWED
- UNRECORDED
- SURVEYED IN
- REFERENCED OUT

PREVIOUS RENEWALS/SURVEYS, ETC.:

SET IN 1982 KAISER SURVEY 9359 FILED IN JACKSON COUNTY SURVEYORS OFFICE.

ACCESSORIES FOUND: (CONDITION AND SOURCE)

24" FIR STUMP BEARS N60°07'E 65.8 FT. AS PER RECORD FROM SURVEY 9359 HEALED FACE AND TAG CHECKED WITH HAND COMPASS & TAPE

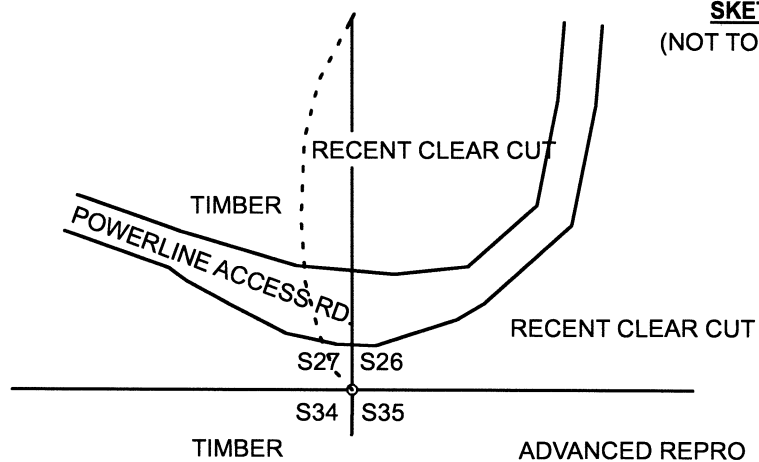
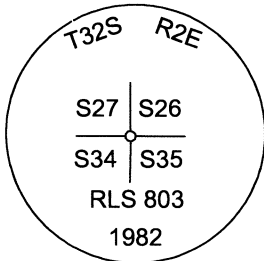
12" LOW ROTTEN CHINKAPIN STUMP BEARS S88°52'W 26.0 FT. AS PER RECORD FROM SURVEY 0359 HEALED SCAR CHECKED WITH HAND COMPASS & TAPE

19" MADRONE SNAG BEARS S31°21'E 74.8 FT. AS PER RECORD FROM SURVEY 9359 HEALED SCAR AND OVERGROWN TAG CHECKED WITH HAND COMPASS & TAPE

25" 2 FOOT TALL FIR STUMP BEARS N8°03'W 84.2 FT. AS PER RECORD FROM SURVEY 9359 WELL HEALED SCAR PUT TAG AT SCAR. CHECKED WITH HAND COMPASS & TAPE

SOUTH POWER POLE 60-2 DPP8 P55 BEARS N39°W 41.2 FT. PER HAND COMPASS AND TAPE MEASURE

MONUMENT DETAIL:



SKETCH:
(NOT TO SCALE)

MONUMENT:

FOUND 1982 KAISER CAP SET IN SURVEY 9359 FILED JACKSON COUNTY SURVEYORS OFFICE.

NEW ACCESSORIES:

7" DOUG FIR BEARS S41°W 24.05 FT. SCRIBED S34 BT AND TAG TREE

4 FT. METAL U-POST APPROX. NORTH 0.4 FT..

3 FT. LIGHT METAL FENCE POST WITH MONUMENT TAG SOUTHERLY 0.5 FT..

1.5" LEANING METAL GUY ANCHOR BEARS S26°W 3.5 FT. TO ANCHOR AT GROUND LEVEL

LOCATION & COMMENTS:

FOUND KAISER 1982 BCIP 0.2 FT. ABOVE GROUND AT BOTTOM OF FILL SLOPE OF POWERLINE ROAD. MONUMENT LIES ON SMALL BENCH ON FLAT RIDGE THAT BEARS SOUTHERLY. RECENT CLEARCUT TO NORTHEAST.

BEARING BASIS: MAGNETIC COMPASS

BEARING (16° DECLINATION)

FIRM/AGENCY: LONE ROCK TIMBER MANAGEMENT CO.



ADDRESS: P.O. BOX 1127

ROSEBURG, OR 97470

PARTY CHIEF: KEN W. HOFFINE

NOTES: GARY ANGIOLET

WITNESS:



EXPIRES 6-30-21