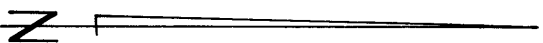

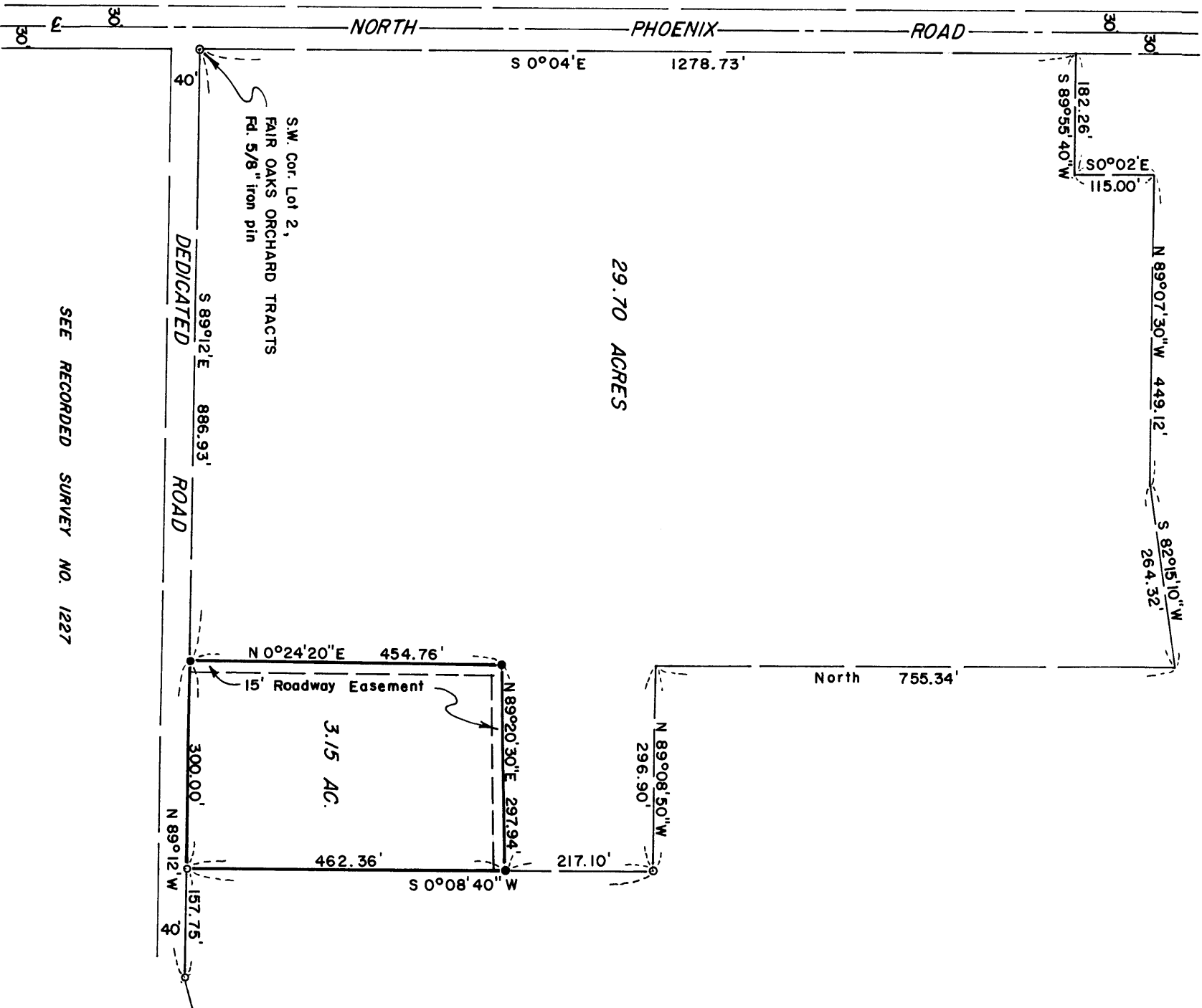


Survey For
 PREFERRED REALTY and INSURANCE INC.
 Located in Lots 1, 2 & 3, FAIR OAKS ORCHARD TRACTS,
 D.L.C. No. 58, Sec. 27, T. 37 S., R. 1 W., W.M.
 By: Mark E. Boyden
 August, 1963



SCALE : 1" = 200'
 • Set 5/8" iron pin
 o Found 5/8" iron pin in concrete



SEE RECORDED SURVEY NO. 1227

5-27

228

Survey No. 2280

SURVEY NARRATIVE TO COMPLY WITH O.R.S. 209.250

FOR: Preferred Realty and Insurance, Inc.
224 West Sixth Street
Medford, Oregon

LOCATION: Lots 1, 2, & 3, FAIR OAKS ORCHARD TRACTS,
DLC #58, Section 27, Township 37 South,
Range 1 West, Willamette Meridian.

PURPOSE: To monument and describe that 32.85 acre tract
monumented on Recorded Survey No. 1227 in two
parcels.

PROCEDURE:

Found monuments previously set on Recorded Survey No. 1227
for control. Monumented the new boundary corners with
5/8" iron pins as shown.

August 1963

