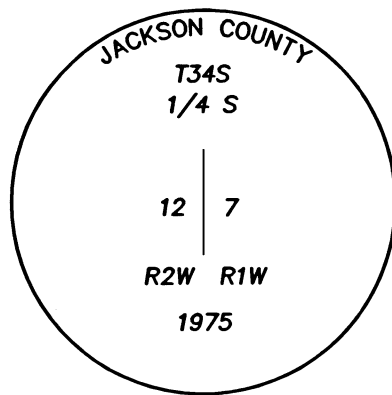



FOUND 2 1/2" BRASS CAP PER JACKSON COUNTY FIRST RE-ESTABLISHMENT NOTES DATED JANUARY 6, 1975



(N0°08'00"E 1327.59' 1982 BLM)
(N0°05'06"E 1327.39' S/N 16921)
N00°07'15"E 1327.59'

NOTES:
SOLID LINES HAVE BEEN BLAZED AND MARKED PER HANCOCK FOREST MANAGEMENT STANDARDS.

FOUND 3 1/2" BRASS CAP PER BLM DEPENDENT RESURVEY AND SUBDIVISION OF SECTION 7 APPROVED SEPTEMBER 28, 1984



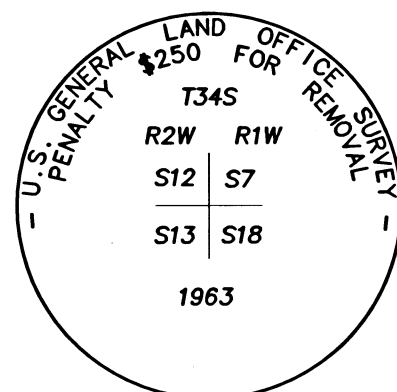
(N0°08'15"E 1327.59' 1982 BLM)
(N00°12'05"E 1328.15' S/N 16921)
N00°14'22"E 1327.73'

FOUND 5/8" IRON PIN N89°45'38"W 0.21' FROM RECORD LOCATION (S/N 10029)

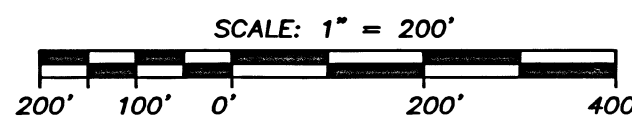
330.09'

(330.00' S/N 10029)

FOUND 3 1/2" BRASS CAP PER BLM REMONUMENTATION NOTES. COMPLETED MAY 15, 1963



BASIS OF BEARING IS TRUE NORTH, NAD 83/91 DATUM, AS DERIVED BY GLOBAL POSITIONING SYSTEM OBSERVATIONS.



Sheet 1 of 1

MAP OF SURVEY

located in

SOUTHEAST QUARTER OF SECTION 12, TOWNSHIP 34 SOUTH, RANGE 2 WEST, AND SOUTHWEST QUARTER OF SECTION 7, TOWNSHIP 34 SOUTH, RANGE 1 WEST, WILLAMETTE MERIDIAN, JACKSON COUNTY, OREGON

for

HANCOCK FOREST MANAGEMENT INC.

572 PARSONS DRIVE STE. 124
MEDFORD, OREGON 97501

LEGEND

- ✱ = FOUND 3 1/2" BRASS CAP - SECTION CORNER
- ⚡ = FOUND 2 1/2" BRASS CAP - 1/4 SECTION CORNER
- ◆ = FOUND 3 1/2" BRASS CAP - 1/16 SECTION CORNER
- = FOUND 5/8" IRON PIN, SN 10029
- S/N = RECORD FILED SURVEY NUMBER

- RECORD SURVEY DATA IS SHOWN IN PARENTHESIS ADJACENT TO MEASURED SURVEY DATA WHERE APPLICABLE.

REGISTERED PROFESSIONAL LAND SURVEYOR

Richard E. Stein

OREGON
FEBRUARY 8, 2000
RICHARD E. STEIN
49593PLS
RENEWAL DATE: 06/30/2020

** RECEIVED **
DATE 4/4/19 BY JS
This survey consists of:
1 sheet(s) Map
0 page(s) Narrative
JACKSON COUNTY SURVEYOR

SURVEY NARRATIVE TO COMPLY WITH O.R.S. 209.250

PURPOSE: THIS SURVEY WAS CONDUCTED TO MARK A PORTION OF THE EAST LINE OF TAX LOT 3800, PER HANCOCK FOREST MANAGEMENT INC. STANDARDS. LOCATED IN THE EAST HALF OF THE EAST HALF SECTION 12 IN TOWNSHIP 34 SOUTH, RANGE 2 WEST AS DESCRIBED IN DOCUMENT 2017-010772 OF THE JACKSON COUNTY OFFICIAL RECORDS. THE NAME OF THIS PROJECT IS LONGBRANCH 12 EAST.

PROCEDURE: THIS SURVEY WAS CONDUCTED USING TRIMBLE R-10 GPS RECEIVERS, AND A TRIMBLE S6 ROBOTIC TOTAL STATION. THE LINES WERE RUN IN A CLOSED SURVEY SHOWN HEREON. FOUND MONUMENTS WERE TIED, AND THE LINES WERE MARKED BETWEEN MONUMENTS.

Surveyed by:
FARBER & SONS, INC. dba



PO BOX 5286
431 OAK STREET
CENTRAL POINT, OREGON 97502
(541) 664-5599

DATE: MARCH 27, 2019
JOB NO.: 2019-2848
DRAWING FILE: JOBS\HANCOCK FOREST\LONGBRANCH 12 EAST\LONG BRANCH MOS032619.DWG
DRAWN BY: ORIG. DATE: REVISED BY: DATE: