


2278

sandstone with cross
N.W. cor. J.C.D.R. Vol. 8, Page 428

Survey For
ERNEST L. WALZ
Located in D.L.C. #97, Secs 34 & 35
T. 37 S. R. 2 W., W.M. 8
D.L.C. #42, Secs 2 & 3, T. 38 S. R. 2 W., W.M.
By: Mark E. Boyden
July 1963



Fd. 3/4" i. pipe
(see recorded survey #1487)

933.79

S 89° 55' 40" E 1262.80

357.97

30.00
50.00

N 47° 43' W, 84.00

N 23° 47' W, 142.00

N 35° 23' W, 54.00

N 16° 47' W, 181.00

N 16° 06' W, 172.00

N 33° 25' W, 175.00

N 38° 58' W, 86.00

N 23° 44' W, 59.00

N 30° 12' W, 125.00

N 22° 24' W, 216.00

N 60° 26' W, 91.25

N 32° 00' W, 180.76

27.32

S 89° 55' 40" E

519.00

0.12 AC

193.86'

10.53 AC

499.94


ROAD

STAGE

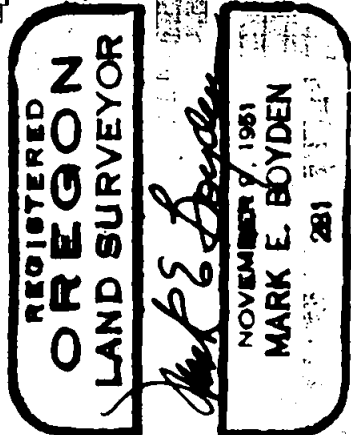
STAGE

SOUTH

2278



SCALE: 1"=100'
• set 5/8" iron pin



S.E. cor. D.L.C. #41
Fd. sandstone with cross

Fd. sandstone with cross
S.W. cor. J.C.D.R. Vol. 8, Page 428

N.W. cor. D.L.C. #45, T. 38 S. R. 2 W., W.M.
Fd. 1 1/2" iron pipe

M.L.D. CAMM. IR/W

0.12 AC

193.86'

10.53 AC

499.94

SOUTH

Survey No. 2278

SURVEY NARRATIVE TO COMPLY WITH O.R.S. 209.250

FOR: Ernest L. Walz
3045 Bellinger Lane
Medford, Oregon

LOCATION: DLC #97, Sections 34 and 35, Township 37
South, Range 2 West and DLC #42, Sections
2 and 3, Township 38 South, Range 2 West.

PURPOSE: To monument and describe in two parcels,
that tract previously surveyed for Walz and
recorded as Survey No. 1487 in the County
Surveyor's Office.

PROCEDURE: Found control monuments as shown.

Traversed the Griffin Creek boundary, tying to the
Northwest Corner of DLC #45 and the 3/4" iron pipe found
for the Northwest Corner of said Recorded Survey No. 1487.

Set witness corner monuments on the exterior
property boundaries only.

July 1963

