

Survey for Mr. Trautman, 829 Hazel Street, Central Point, Oregon.

Dated July 22, 1963

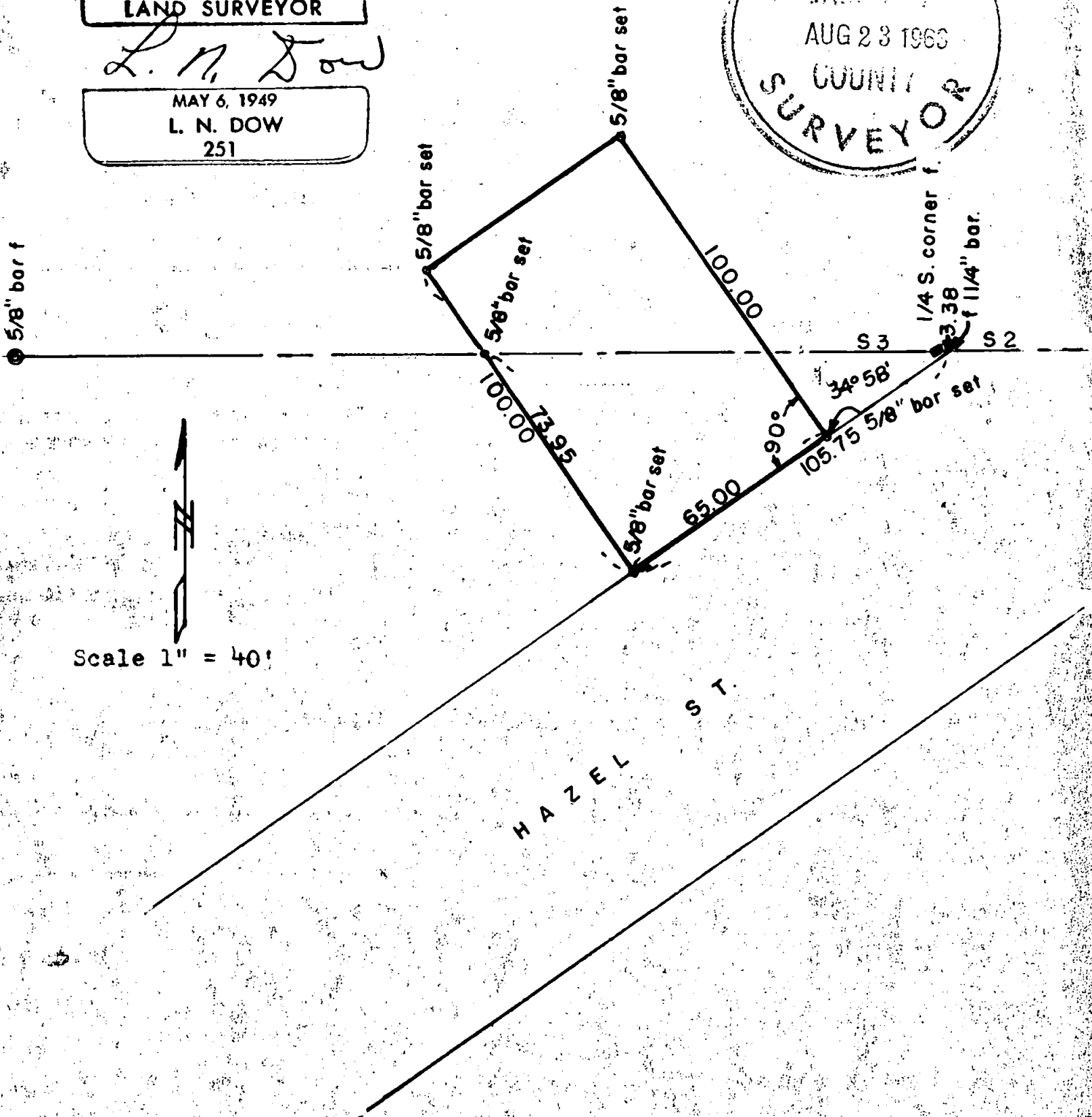

Located in Section 3, Township 37 S. R. 2 W. Jackson County, Oregon.
in the City of Central Point, Oregon.

2266

REGISTERED
OREGON
LAND SURVEYOR

L. N. Dow

MAY 6, 1949
L. N. DOW
251



Scale 1" = 40'

2266

HAZEL ST.

Written narrative to accompany plat for Survey NO. 2266



Survey for Mr. Trautman, 829 Hazel Street, Central Point, Oregon.

Survey of July 22, 1963

Located in Section 3, T. 37S. R. 2 W. (W.M.) Jackson County, Oregon.

Found a 1 1/4" iron bar on the north line of Hazel Street at a point 3.38 feet easterly of the 1/4 section corner, found the 1/4 section corner, and a street center monument one block west for street control. Also found 5/8" bar on the section line (center line) to the west.

With the above controls we staked a 65 foot by 100 foot lot as shown on the plat.



L. N. Dow

