

OREGON CORNER RESTORATION FORM

TOWNSHIP 33S RANGE 2E 528

Corner Designation:

400200 528/527
533/534

- Condition Report Only
- Not Found
- Renewed
- Unrecorded
- Surveyed in
- Referenced Out

Previous Surveys:

BLM RESURVEY 2008


Monument(s) & Accessories Found:

- BLM BRASS CAP
- 14" SAWED FIR STUMP N122°E 20⁵ FT HEALED SCAR
- 26" SAWED FIR STUMP N26°W 37² FT (ROTTED)
- Monument Detail 19" SAWED FIR STUMP N149°E 29² FT GOOD SCAR
- 22" FIR S72¹/₄°E 42² FT GOOD SCAR
- 19" CAPPED FIR STUMP S68°W 63⁴ FT GOOD SCAR
- 26" SAWED FIR STUMP N10°W 42² FT GOOD SCAR
- 15" W. FIR N7¹/₄°E 31⁴ FT GOOD SCAR
- 24" FIR S64¹/₂°W 8⁴ FT GOOD SCAR
- 18" FIR N53°W 40³ FT GOOD SCAR


Monument Set

New Accessories:

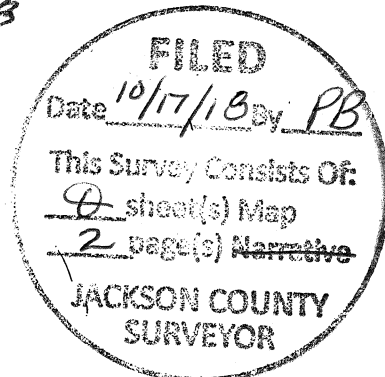
Locations & Comments



Compass Declination 15 1/2° E
 Firm/ Agency: engineering
 Address 8095 Pine St, Roseburg O.
 Party Chief N. Fromdahl
 Notes
 Witness R. Heichel
 Date: 10/2018



[Signature]
 OREGON
 JULY 14, 1978
 RONALD A. QUIMBY
 1634
 EXP 12-31-18



OREGON CORNER RESTORATION FORM

TOWNSHIP 33S RANGE 2E S 28

Corner Designation:

400220
S 1/4 28/27

- Condition Report Only
- Not Found
- Renewed
- Unrecorded
- Surveyed in
- Referenced Out

Previous Surveys:

BLM Administrative Survey # 39 1983

Monument(s) & Accessories Found:

36" CEDAR SNAQ N125 1/2° W 305 FT (SLAB REMOVED FACE
 Ed SPIKE IN BASE
 Root Hole OF LARGE FIR N32 1/2° E 233 (Tree Laying
 ON FACE Slid downhill Destroyed
 CORNER

Monument Detail

Monument Set

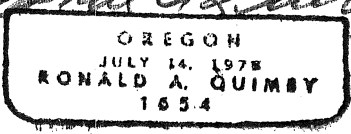

5/8" x 30" Iron Rod with yellow Plastic CAP
STAMPED 1E ENGINEERING

New Accessories:

7" D. FIR S18° E 194 FT scribed S 1/16 S 27 BT
 10" D. FIR S87° W 303 FT scribed S 1/16 S 28 BT

Locations & Comments

Compass Declination 15 1/2° E
 Firm/Agency: 1E ENGINEERING
 Address 809 S.E. Pine St Roseburg, OR
 Party Chief N From Dahl
 Notes
 Witness R. Heichel
 Date: 10/20/18



EXP 12-31-18

