

OREGON CORNER RESTORATION FORM

TOWNSHIP 33S RANGE 4W

Corner Designation

CE 1/4 S22
460 340

- Condition Report Only
- Not Found
- Renewed
- Unrecorded
- Surveyed in
- Referenced Out

Previous Surveys:

BLM Administrative Survey July 1980
M 16695 VOORHIES 11/2006

Monument(s) & Accessories Found:

5 1/8" I. Rod (melted PLASTIC CAP)
 12" D. FIR N89°W 25' FT GOOD SNAG
 4" D. FIR (DOWN & BURNED) N145°W 9' FT
Monument Detail
 6" FIR SNAG (12' TALL) N14°E 9' FT

Monument Set

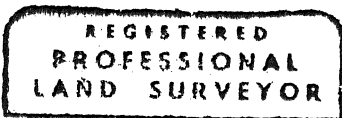
New Accessories:

10" D. FIR N148°E 17' FT Scribed CE 1/4 S22 BT

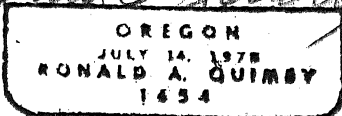
Locations & Comments

AREA BURNED
2018

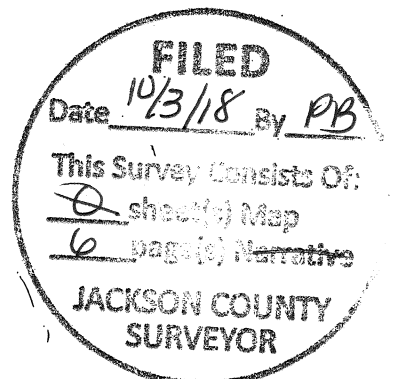
Compass Declination 15 1/2° E
 Firm/ Agency: IEC ENGINEERING
 Address 809 SE PINE ST. Roseburg
 Party Chief R. VINCENT
 Notes
 Witness R. Heichel
 Date: 9/2018



Ronald A. Quimby



EXP 12-31-18



OREGON CORNER RESTORATION FORM

TOWNSHIP 33S RANGE 4W

Corner Designation:

SE 1/4 Sec 22
460320

- Condition Report Only
- Not Found
- Renewed
- Unrecorded
- Surveyed in
- Referenced Out

Previous Surveys:

SET PER M 16695 (VORHEIS) 11/2006

Monument(s) & Accessories Found:

5/8" IR ROD (melted PLASTIC CAP)
10" D FIR N116°W 85 FT GOOD SCAR
12" D FIR S55°W 17 FT GOOD SCAR

Monument Detail

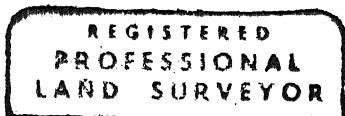
Monument Set

New Accessories:

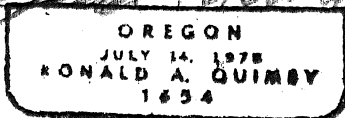
Locations & Comments

AREA BURNED OVER
2018


Compass Declination 15 1/2° E
 Firm/Agency: IC ENGINEERING
 Address 809 SE PINE ST Roseburg
 Party Chief R. VINCENT J
 Notes
 Witness R Heichel
 Date: 9-2018



[Handwritten Signature]



EXP 12-31-18



OREGON CORNER RESTORATION FORM

TOWNSHIP 33S RANGE 4W

Corner Designation:

C 1/4 522
440340

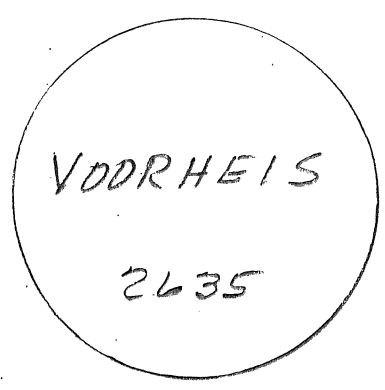
- Condition Report Only
- Not Found
- Renewed
- Unrecorded
- Surveyed in
- Referenced Out

Previous Surveys:
BLM Administrative Survey 1980
M 16695 VOORHEIS 11/2006

Monument(s) & Accessories Found:

5/8" I. ROD yellow PLASTIC CAP

Monument Detail
yellow PLASTIC
CAP



12" MADRONE N 35° E 15' FT
No Vis. Scribe
9" MADRONE S 75° W 13' FT
No Vis. Scribe
30" D. FIR S 10° W 30' FT
GOOD SCAR

Monument Set


New Accessories:

8" D FIR N 10° W 4' FT scribed C 1/4 522 BY

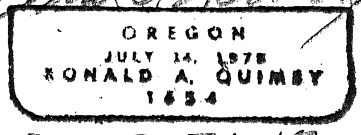
Locations & Comments

AREA BURN T
2018


Compass Declination 15 1/2° E
Firm/ Agency: IE ENGINEERING
Address 309 S.E PINE ST Roseburg
Party Chief R. VINCENT
Notes
Witness R. Heichel
Date: 9-2018



Ronald A. Quimby



EXP 12-31-18



OREGON CORNER RESTORATION FORM

TOWNSHIP 33S RANGE 4W

Corner Designation:

1/4 COR 22 440300
27

- Condition Report Only
- Not Found
- Renewed
- Unrecorded
- Surveyed in
- Referenced Out

Previous Surveys:

BLM 1968
VOORHEIS LS 2635 M 16695 11/2006


Monument(s) & Accessories Found:

BLM BRASS CAP
16" D. FIR STUMP N54°W 5³ FT (BURNT)
22" STUMP S24°E 13³ FT (BURNT)

Monument Detail

14" D. FIR S41°E 10⁵ FT (BURNT)
15" D. FIR S69°W 29⁴ FT (BURNT)
ORIGINAL BASALT STONE 1/4 ON TOP

Monument Set



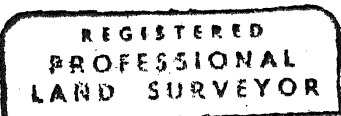
New Accessories:

12" D FIR N28°E 18³ FT scribed 1/4 S22 BT

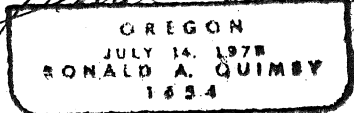
Locations & Comments

AREA BURNT
2018


Compass Declination 15 1/2° E
Firm/Agency: IC ENGINEERING
Address 509 S.E. PINE ST Roseburg,
Party Chief R. VINCENT
Notes
Witness R. Heichel
Date: 9-2018



Ronald A. Quimby



EXP 12-31-18



OREGON CORNER RESTORATION FORM

TOWNSHIP 33S RANGE 4W

Corner Designation:

SEC COR. 500300
22/23
27/26


- Condition Report Only
- Not Found
- Renewed
- Unrecorded
- Surveyed in
- Referenced Out

Previous Surveys:

BLM 1962
VOORNIES LS 2635 M 16695

Monument(s) & Accessories Found:

BLM BRASS CAP
Root Hole N40 1/2° W 535 FT
Steel Post S63° W 43 FT
Steel Post N27° W 37 FT
Monument Detail



Monument Set

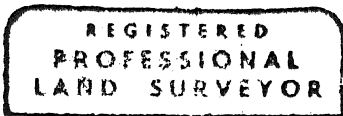
New Accessories:

5 1/2' Alum. Post N21° W 33 FT
5 1/2' Alum Post N40° W 32 FT

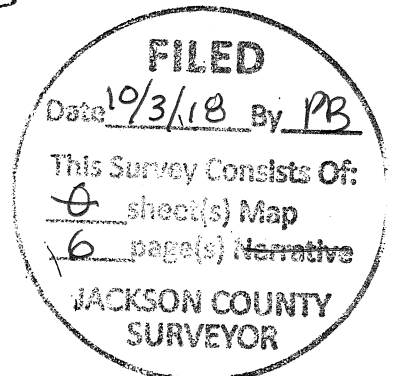
Locations & Comments

AREA BURNED
OVER 2018
No Trees
Available

Compass Declination 15 1/2° E
Firm/Agency: I.E. ENGINEERING
Address 809 S.E. PINE ST Roseburg,
Party Chief R. VINCENT
Notes
Witness R. Heichel
Date: 9-2018



Ronald A. Quimby
 OREGON
 JULY 14, 1978
 RONALD A. QUIMBY
 1654
 EXP 12-31-18



OREGON CORNER RESTORATION FORM

TOWNSHIP 33S RANGE 4W

Corner Designation:

S 1/16 22/23
500320

- Condition Report Only
- Not Found
- Renewed
- Unrecorded
- Surveyed in
- Referenced Out

Previous Surveys:

VOORHIES LS 2635 M 16695

Monument(s) & Accessories Found:

5/8" IR melted PLASTIC CAP
12" CEDAR N57°E 45^{1/2} FT (GOOD SUNK)
11" D. FIR N80°W 39³ FT (GOOD SCAR)
 Monument Detail

Monument Set

New Accessories:

5 1/2" Alum Post N79°E 5³ FT

Locations & Comments

AREA BURNT
2018

Compass Declination 15 1/2° E
 Firm/Agency: IC ENGINEERING
 Address 309 S.E PINE ST Roseburg,
 Party Chief R. VINCENT
 Notes
 Witness R. Weichel
 Date: 9-2018

REGISTERED
 PROFESSIONAL
 LAND SURVEYOR

Ronald A. Quimby

OREGON
 JULY 14, 1978
 RONALD A. QUIMBY
 1634

EXP 12-31-18

6 of 6

FILED
 Date 10/3/18 By PB
 This Survey Consists Of:
 sheet(s) Map
 page(s) Narrative
 JACKSON COUNTY
 SURVEYOR