

OREGON CORNER RESTORATION FORM

TOWNSHIP 34S RANGE 4W

Corner Designation:

1/4 COR S11/S12
600540

- Condition Report Only
- Not Found
- Renewed
- Unrecorded
- Surveyed in
- Referenced Out

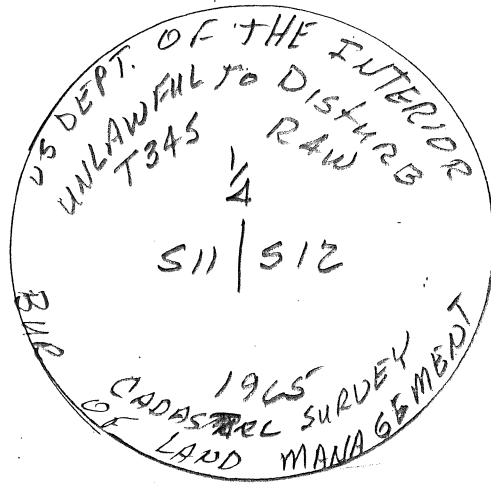
Previous Surveys:

BLM 1965

Monument(s) & Accessories Found:

BLM BRASS CAP
20" FIR N63°E 8 1/2 FT GOOD SCAR
20" FIR N47°W 14 1/2 FT GOOD SCAR

Monument Detail



Monument Set

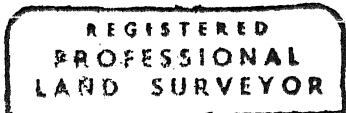
New Accessories:

10" D. FIR S28°W 21 1/2 FT scribed 1/4 S11 BT
6" D. FIR S35°E 32° FT scribed 1/4 S12 BT

Locations & Comments

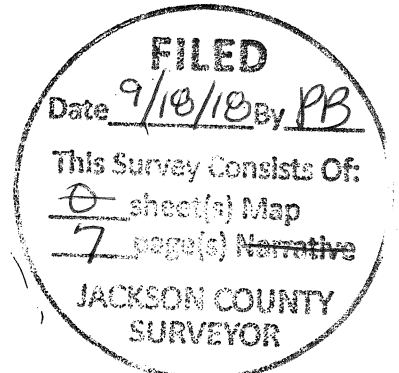
AREA BURNT 2018

Compass Declination 15 1/2° E
Firm/Agency: 1C ENGINEERING
Address 809 S.E. PINE ST. ROSEBURG
Party Chief R. VINCENT
Notes
Witness R. Heichel
Date: 9/20/18



[Signature]

EXP 12-31-18



OREGON CORNER RESTORATION FORM

TOWNSHIP 34S RANGE 4W

Corner Designation:

Sec. COR 600600

21
11/12

- Condition Report Only
- Not Found
- Renewed
- Unrecorded
- Surveyed in
- Referenced Out

Previous Surveys:

BLM 1958

Monument(s) & Accessories Found:

BLM BRASS CAP

24" Cedar N41 1/2° W 52 1/2 FT GOOD SCAR

6" Cedar S 62° W 18° FT


Monument Detail

10" Fir S 48° E 16° FT GOOD SCAR

20" Cedar N 70 1/2° E 7 1/2 FT GOOD SCAR

Monument Set

New Accessories:



Locations & Comments

AREA BURNED 2018

Compass Declination 15 1/2° E

Firm/Agency: 18 ENGINEERING


Address 809 S.E. PINE ST Roseburg

Party Chief R. VINCENT

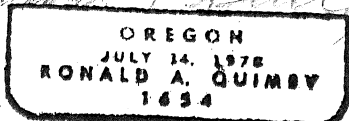
Notes

Witness R. Heibel

Date: 9/2018



[Handwritten signature]



EXP 12-31-18

OREGON CORNER RESTORATION FORM

TOWNSHIP 34S RANGE 4W

Corner Designation

SEC COR 11/12
14/13
600500

- Condition Report Only
- Not Found
- Renewed
- Unrecorded
- Surveyed in
- Referenced Out

Previous Surveys:


BLM 1965

Monument(s) & Accessories Found:

BLM BRASS CAP
30" Yellow Pine N23°E 21⁸-FT GOOD SCAR
11" D. Fir STUMP S24°E 21¹-FT GOOD SCAR

Monument Detail

18" Fir S45°W 34³-FT GOOD SCAR
30" Fir N79°W 34³-FT GOOD SCAR



Monument Set


New Accessories:

6' Alum POST S23°E 3⁶-FT

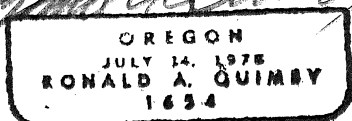
Locations & Comments

AREER BURN 2018

Compass Declination 15 1/2° E
Firm/Agency: 1E ENGINEERING
Address 809 S.E. Pine St. Roseburg
Party Chief R. VINCENT
Notes
Witness R. Heichel
Date: 9/2018



Ronald A. Quimby



EXP 12-31-18

OREGON CORNER RESTORATION FORM

TOWNSHIP 34S RANGE 4W

Corner Designation:

$\frac{1}{4}$ $\frac{S1}{S12}$ 640600

- Condition Report Only
- Not Found
- Renewed
- Unrecorded
- Surveyed in
- Referenced Out

Previous Surveys:


BLM 1965

Monument(s) & Accessories Found:

BLM BRASS CAP
 34" X 10' BURNT STUMP S56°E 14⁵ FT OPAD FACE
 22" D. FIR N5°E 55⁴ FT (BASE BURNT.)

Monument Detail

20" CEDAR S59°W 40³ FT (BASE BURNT)



Monument Set


New Accessories:

6' ALUM POST S48°E 9⁵ FT
 6' ALUM POST N53°W 8⁵ FT

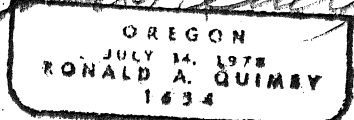
Locations & Comments

AKKA BURNT
2018

Compass Declination 15¹/₂°E
 Firm/Agency: ie engineering
 Address 807 GEPINE ST ROSEBURG
 Party Chief R VINCENT
 Notes
 Witness R. Heichel
 Date: 9-2018



Ronald A. Quimby



EXP 12-31-18

OREGON CORNER RESTORATION FORM

TOWNSHIP 34S RANGE 4W

Corner Designation

See Cor 700500

12 | 7
13 | 18

- Condition Report Only
- Not Found
- Renewed
- Unrecorded
- Surveyed in
- Referenced Out

Previous Surveys:


BLM 1965

Monument(s) & Accessories Found:

BLM BRASS CAP
 27" MADRONE N 65°E 80⁵ FT GOOD SCAR
 29" B. OAK S 15°E 40⁹ FT GOOD SCAR
 18" D. FIR N 57°E 8⁶ FT GOOD SCAR
 Monument Detail
 18" D. FIR S 5°E 13² FT GOOD SCAR
 24" D. FIR S 54°W 40⁹ FT GOOD SCAR
 14" D. FIR N 44°W 10⁶ FT GOOD SCAR

Monument Set

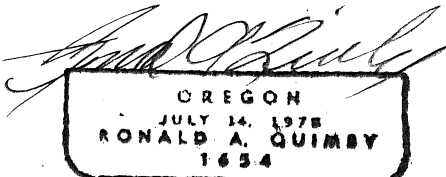
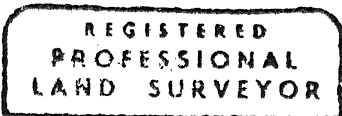
New Accessories:



Locations & Comments

AREA BURNT 2018

Compass Declination 15 1/2° E
 Firm/Agency: REENGINEERING
 Address 809 S. E. PINE ST. Roseburg
 Party Chief R. VINCENT
 Notes
 Witness R. Herchel
 Date: 9/2018



EXP 12-31-18

OREGON CORNER RESTORATION FORM

TOWNSHIP 34S RANGE 4W

Corner Designation:

See CoA 706600
51/56
512/57

- Condition Report Only
- Not Found
- Renewed
- Unrecorded
- Surveyed in
- Referenced Out

Previous Surveys:

BLM 1965
JACKSON COUNTY Surveyor 1994

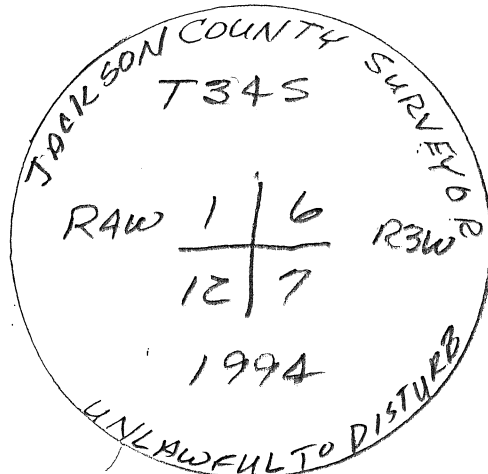
Monument(s) & Accessories Found:

JACKSON COUNTY Surveyor BRASS CAP
26" CEDAR DOWN S46W 6⁶-FT
22" FIR N74°W 29² FT GOOD SCAR

Monument Detail

27" D. FIR N74°E 38³ FT GOOD SCAR
22" FIR SNA9 S26¹/₂W 70² FT Vis. scribe

Monument Set



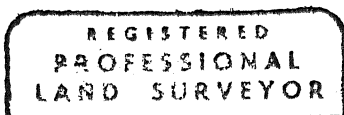
New Accessories:

Set 6' Alum post N14°E 4¹ FT

Locations & Comments

AREA BURNED
2018

Compass Declination 15¹/₂° E
Firm/Agency: 1c engineering
Address 809 S. E Pine St Roseburg
Party Chief R. Vincent
Notes
Witness R. Heichel
Date: 9-2018



[Signature]
OREGON
JULY 14, 1978
DONALD A. QUIMBY
1654
BRP12-31-18

OREGON CORNER RESTORATION FORM

TOWNSHIP 34S RANGE 4W

Corner Designation:

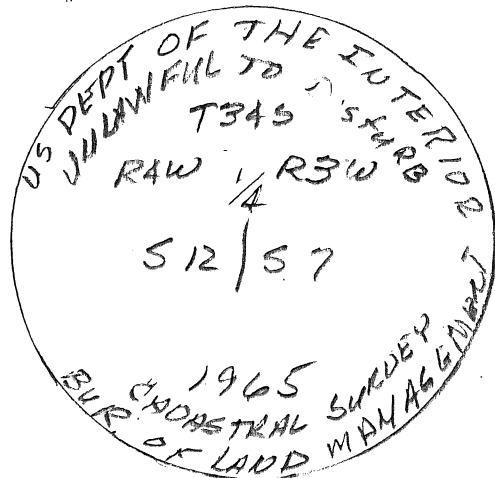
1/4 COR S12/57
700540

- Condition Report Only
- Not Found
- Renewed
- Unrecorded
- Surveyed in
- Referenced Out

Previous Surveys:
BLM 1965

Monument(s) & Accessories Found:

BLM BRASS CAP
59" YELLOW PINE (DOWN) ROOT HOLE S83°E 81' FT
12" ROTTED STUMP S53°W 33' FT
14" D. FIR S59°E 17' FT GOOD SCAR
 Monument Detail
18" D FIR S57°W 12' FT GOOD SCAR



Monument Set



New Accessories:

15" CEDAR N31°W 13' FT scribed 1/4 S12 BT
8" CEDAR N66°E 37' FT. scribed 1/4 S7 BT

Locations & Comments

AREA BURNT 2018

Compass Declination 15 1/2° E
 Firm/Agency: 10 ENGINEERING
 Address 809 S.E. PINE ST. Astoria
 Party Chief R. VANDENT
 Notes
 Witness R. Heichel
 Date: 9/2018



EXP 12-31-18