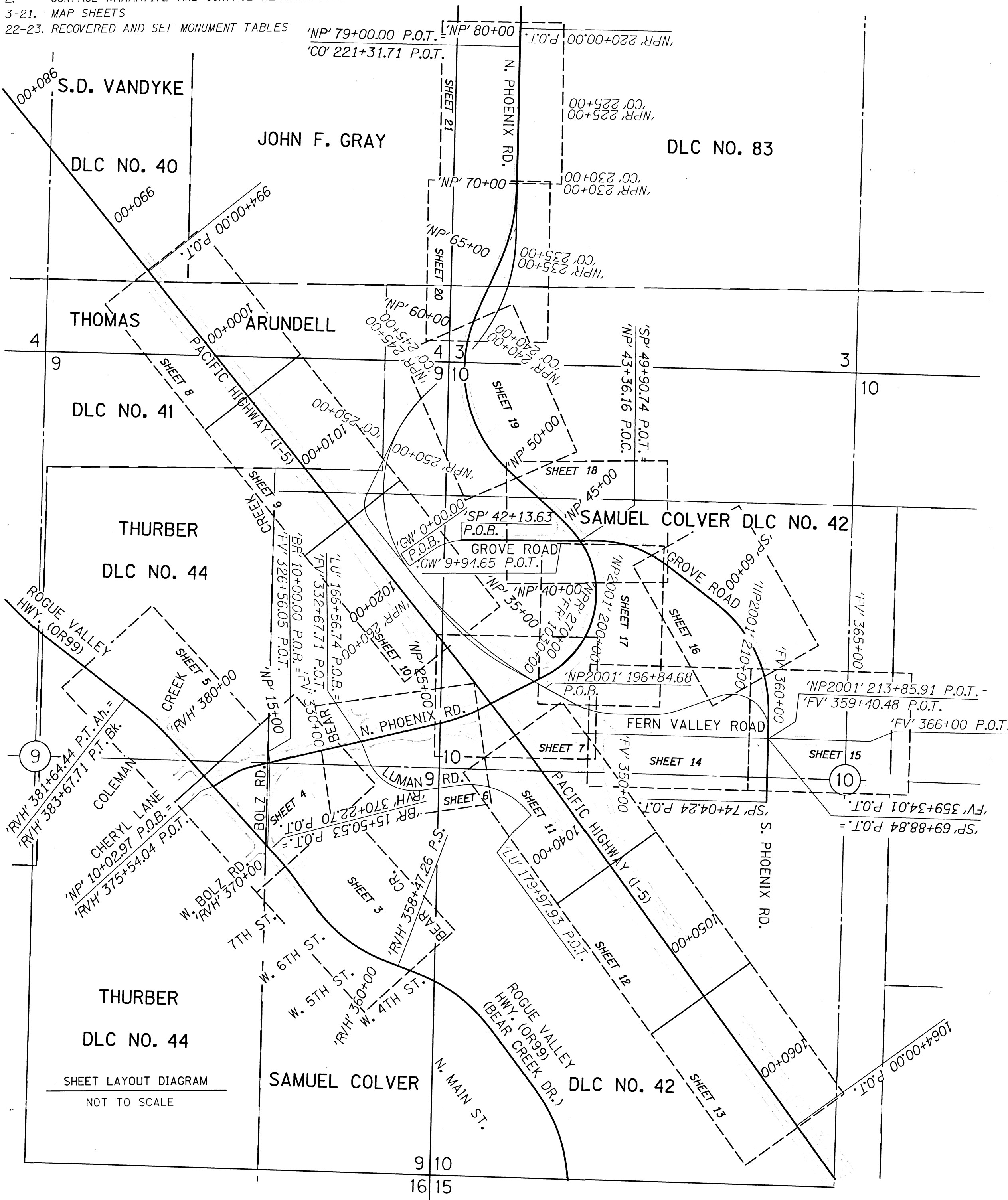


NW 1/4 SEC. 4, SW 1/4 SEC. 4, SW 1/4 SEC. 3, NE 1/4 SEC. 9, SE 1/4 SEC. 9,
NW 1/4 SEC. 10, NE 1/4 SEC. 10, SW 1/4 SEC. 10 T.38S. R.1W., W.M.

SHEET INDEX

1. SURVEY NARRATIVE AND SHEET LAYOUT DIAGRAM
2. CONTROL NARRATIVE AND CONTROL NETWORK SCHEMATIC
- 3-21. MAP SHEETS
- 22-23. RECOVERED AND SET MONUMENT TABLES

**** RECEIVED ****
 DATE 6/19/18 BY AB
 This survey consists of:
23 sheet(s) Map
2 page(s) Narrative
 JACKSON COUNTY SURVEYOR



SURVEY NARRATIVE

THE PURPOSE OF THIS SURVEY IS TO MONUMENT THE RIGHT OF WAY (R/W) ACQUIRED FOR THE CONSTRUCTION OF THE I-5: FERN VALLEY INTERCHANGE UNIT 2A PROJECT, AN OREGON DEPARTMENT OF TRANSPORTATION (ODOT) PROJECT, AS DIRECTED IN ORS 209.155. THIS SURVEY PERPETUATES THE RESOLVED ALIGNMENTS AS SHOWN ON COUNTY SURVEY (C.S.) NUMBER 21075 AND NEW ALIGNMENTS AND RIGHT OF WAY CREATED AS A PART OF DESIGN OF THIS PROJECT. MONUMENTS WERE SET IN ACCORDANCE WITH THE RECORDED DEEDS AND SET AT THE INTERSECTION OF THE NEW AND EXISTING RIGHT OF WAY LINES. THE SURVEY IS LABELED WITH THE STATION AND OFFSET OF THE FALSE CALLS THAT ARE CALLED FOR IN THE DEEDS. ALL RIGHT OF WAY AND PERMANENT EASEMENTS ARE REFERENCED BY DOCUMENT NUMBERS AND ARE LABELED ON THE MAP AT CORRESPONDING PARCEL LOCATIONS. ANOTHER PURPOSE OF THIS SURVEY WAS TO SEARCH AND IDENTIFY ANY MONUMENTS DESTROYED DURING CONSTRUCTION. DESTROYED MONUMENTS LYING OUTSIDE THE NEW RIGHT OF WAY LINES WERE RESET AT THEIR ORIGINAL POSITION, PER S.N. 21075. ALL RIGHT OF WAY ACQUISITIONS FOR THIS PROJECT WERE BASED ON ODOT DRAWING NO. 11B-5-21. THE CONSTRUCTION OF THIS PROJECT WAS COMPLETED BETWEEN JANUARY 2014 AND AUGUST 2017.

AS A NOTE, THERE WERE A COUPLE OF PERMANENT EASEMENTS THAT WERE SHOWN ON THE MAP WHERE SIGNIFICANT ROAD FEATURES OR STRUCTURES WERE CONSTRUCTED AND DUE TO CIRCUMSTANCES ODOT DID NOT ACQUIRE AS FEE RIGHT OF WAY. THE REMAINING PERMANENT EASEMENTS WERE NOT SHOWN ON THIS SURVEY DUE TO SPACE LIMITATIONS. MANY EASEMENTS WERE NOT SHOWN ON THIS SURVEY. REFER TO ODOT RIGHT OF WAY DRAWING NO. 11B-5-21 FOR ALL REMAINING EASEMENT DOCUMENT REFERENCES.

* See Affidavit of Correction
 Doc# 2020-007215 03/04/2020

* See Affidavit of Correction
 Doc# 2023-017382 08/17/2023

LINE LEGEND	
EXISTING PROPERTY, RIGHT-OF-WAY LINE	SUBDIVISION
NEW RIGHT-OF-WAY	EXISTING CENTERLINE (PRIMARY)
NEW EASEMENT LINE	EXISTING CENTERLINE (SECONDARY)
FALSE CALL LINE	CITY LIMIT LINE
DONATION LAND CLAIM (BOTH SIDES)	EDGE OF PAVEMENT
DONATION LAND CLAIM (ONE SIDE)	FENCE
GOVERNMENT SECTION LINE	CURB AND GUTTER
GOVERNMENT 1/4 SECTION LINE	

POINT LEGEND	
☆	FOUND GPS STATION
✱	DESTROYED GPS STATION
▲	SET NETWORK POINT
○	FOUND MONUMENT
⊗	DESTROYED MONUMENT
●	SET MONUMENT
□	CALCULATED POINT

REFERENCE MAPS USED:
 ODOT DRAWING NO. 11B-5-21
 S.N. 21075

ACQUISITION DEEDS USED:

D 13-028391	D 13-30889	D 13-16228	D 12-44046
D 14-11367	D 15-32119	D 13-13283	D 13-16897
D 13-09876	D 13-09876	D 13-21558	D 14-23512
D 13-11870	D 13-06538	D 14-20836	D 14-18439
D 13-06210	D 13-41805	D 14-33670	D 15-03893
D 12-016294	D 14-14169	D 14-11587	D 14-21929
D 13-005755	D 17-00937	D 15-03893	D 14-18440
D 12-016183	D 13-16219	D 12-44045	

*OFFICIAL RECORDS OF JACKSON COUNTY OREGON

OREGON DEPARTMENT OF TRANSPORTATION
 RIGHT-OF-WAY BOUNDARY MONUMENTATION MAP
 I-5: FERN VALLEY INTERCHANGE UNIT 2A SECTION
 PACIFIC HIGHWAY (I-5)
 JACKSON COUNTY

REGISTERED PROFESSIONAL LAND SURVEYOR

 OREGON
 JULY 15, 2003
 ANDREW DAVID AUSLAND
 56136
 EXPIRES: 12/31/2019

KEY NO. 12723
 REGION 3 TECH CENTER
 100 ANTELOPE ROAD
 WHITE CITY, OREGON, 97503
 JUNE 14, 2018
 SHEET 1 OF 23
 DESIGNED BY: A. AUSLAND | DRAFTED BY: M. CHACON | CHK'D BY: L. MILES

NW 1/4 SEC. 4, NE 1/4 SEC. 4, SE 1/4 SEC. 4, SW 1/4 SEC. 4,
 NW 1/4 SEC. 3, SW 1/4 SEC. 3, NW 1/4 SEC. 9, NE 1/4 SEC. 9, SE 1/4 SEC. 9,
 NW 1/4 SEC. 10, NE 1/4 SEC. 10, SE 1/4 SEC. 10, SW 1/4 SEC. 10,
 NW 1/4 SEC. 15, NE 1/4 SEC. 15 T.38S. R.1W., W.M.

**** RECEIVED ****
 DATE 6/19/18 BY RB
 This survey consists of:
 23 sheet(s) Map
 0 page(s) Narrative
 JACKSON COUNTY SURVEYOR

CONTROL NARRATIVE

BEARINGS FOR THIS PROJECT ARE BASED UPON THE OREGON COORDINATE SYSTEM OF 1983(CORS96) EPOCH 2002.0 SOUTH ZONE (3602), PER SURVEY NUMBER 21075.

THIS SURVEY UTILIZES A LOCAL DATUM PLANE WHICH IS RELATIVE TO THE OREGON COORDINATE SYSTEM OF 1983(CORS96) EPOCH 2002.0, SOUTH ZONE (3602) WITH RESPECT TO THE LOCAL LATITUDE AND GROUND ELEVATION. THE LDP COORDINATES DEFINE TRUE GROUND DISTANCES. TO CONVERT LDP COORDINATES TO STATE PLANE COORDINATES, MULTIPLY LDP COORDINATES BY 0.99994138, PER SURVEY NUMBER 21075.

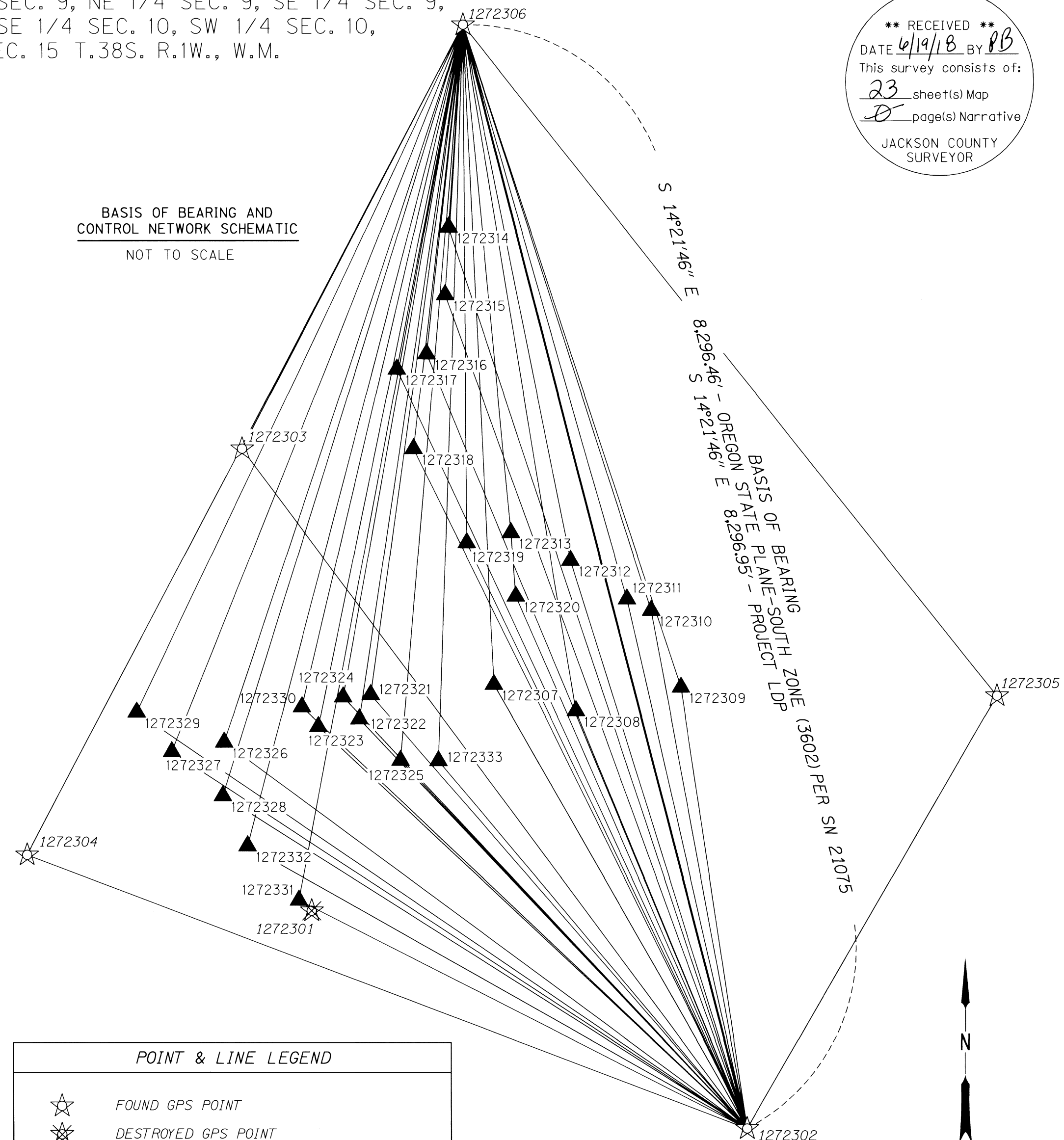
A NEW CONTROL NETWORK WAS REQUIRED FOR THIS SURVEY IN ORDER TO REPLACE THE DESTROYED PRIMARY CONTROL AND MONUMENT NEWLY ACQUIRED RIGHT OF WAY SHOWN ON FOLLOWING SHEETS. THE NETWORK WAS ESTABLISHED WITH THE FOLLOWING PROCEDURE: POINTS 1272302 AND 1272306 WERE OCCUPIED WITH STATIC GPS RECEIVERS INITIALLY. THE DISTANCE BETWEEN THESE POINTS WAS VERIFIED UTILIZING MULTIPLE SESSIONS OF 4 HOURS OR MORE. A THIRD RECEIVER WAS UTILIZED TO VERIFY THE POSITIONS ON POINTS 1272303 - 1272305. ALL POINTS WERE FOUND TO BE IN GOOD CONDITION AND THE PREVIOUS VALUES FROM SURVEY NO. 21075 WERE HELD. ADDITIONAL CONTROL WAS THEN SET TO BE UTILIZED DURING THE MONUMENTATION. THIS WAS DONE BY OCCUPYING POINTS 1272302 AND 1272306 WITH STATIC GPS RECEIVERS ONCE AGAIN AND VISITING SET POINTS 1272307-1272333 WITH A THIRD GPS RECEIVER TWICE FOR A MINIMUM OF 2 INDEPENDENT 20 MINUTE SESSIONS. THESE STATIC BASELINES WERE THEN PROCESSED USING LEICA INFINITY SOFTWARE AND A 3D LEAST SQUARES ADJUSTMENT WAS PERFORMED.

UTILIZING THE OREGON REAL-TIME GNSS NETWORK (ORGN), A ONE STEP TRANSFORMATION WAS MADE UTILIZING POINTS 1272302, 1272304, 1272305, AND 1272306. THE PURPOSE OF THE TRANSFORMATION WAS TO WORK IN TERMS OF THE COORDINATE SYSTEM IN SURVEY NUMBER 21075. A RANDOM CHECK OF THE TRANSFORMATION WAS MADE THROUGHOUT THE PROJECT ON POINTS 1272307-1272333 WITH SATISFACTORY RESULTS. THIS TRANSFORMATION WAS UTILIZED IN ADDITION TO THE SET STATIC CONTROL LISTED ABOVE TO SET ADDITIONAL CONTROL AND MONUMENTATION.

THIS SURVEY WAS PERFORMED FROM NOVEMBER OF 2016 THROUGH MARCH OF 2018. THE SURVEY EQUIPMENT CONSISTED OF TWO LEICA GS14 GPS RECEIVERS, ONE LEICA MS60 MULTI STATION, ONE LEICA CS20 DATA COLLECTOR, ONE LEICA CS15 DATA COLLECTOR, AND ONE LEICA GPS 1200 SYSTEM.

NETWORK POINTS SET DURING THIS SURVEY DO NOT REPRESENT PROPERTY LINES OR RIGHT OF WAY LINES. THEY ARE INTENDED TO PERPETUATE THE ALIGNMENTS AND RIGHT OF WAY DEVELOPED FOR THIS PROJECT IN CONFORMANCE WITH ORS CHAPTER 209, SECTION 155.

BASIS OF BEARING AND CONTROL NETWORK SCHEMATIC
 NOT TO SCALE



RECORD DATA LEGEND

(()) RECORD DATA PER JACKSON COUNTY MAP 14/2	(()) RECORD DATA PER ODOT ROLL MAP 10B-04-03
[] RECORD DATA PER CS 288	() RECORD DATA PER ODOT ROLL MAP 1A-23-05 (METRIC VALUES CONVERTED TO INT'L FEET)
([]) RECORD DATA PER ODOT ROLL MAP 7B-10-13	[[]] RECORD DATA PER CS 19152
[[]] RECORD DATA PER ODOT ROLL MAP 8B-10-21	FC FALSE CALL POSITION

CONTROL POINT TABLE
 CP=COPPER PLUG AC=ALUMINUM CAP SN=SURVEY NUMBER
 FD=FOUND IR=IRON ROD

PT. NO.	LDP NORTHING	LDP EASTING	DATE	DESCRIPTION
1272301	231098.38	4294152.28	7/23/2007	DESTROYED BY CONSTRUCTION
1272302	229448.18	4297389.28	7/23/2007	FD 1" CP STAMPED "ODOT 1272302" (PER SN 21075)
1272303	234403.26	4293722.65	7/23/2007	FD 1" CP STAMPED "ODOT 1272303" (PER SN 21075)
1272304	231438.78	4292155.32	7/23/2007	FD 1" CP STAMPED "ODOT 1272304" (PER SN 21075)
1272305	232593.29	4299209.77	7/23/2007	FD 5/8" IR w/ 2" AC STAMPED "OREGON STATE HIGH. DIV. CONTROL POINT 1272305" (PER SN 21075)
1272306	237485.80	4295331.14	7/23/2007	FD 5/8" IR w/ 2" AC STAMPED "OREGON STATE HIGH. DIV. CONTROL POINT 1272306" (PER SN 21075)
1272307	232679.35	4295551.20	11/22/2016	SET 1" CP STAMPED "ODOT 12723-07"
1272308	232486.16	4296147.43	11/22/2016	SET 1" CP STAMPED "ODOT 12723-08"
1272309	232659.28	4296911.60	11/22/2016	SET 1" CP STAMPED "ODOT 12723-09"
1272310	233220.08	4296696.43	11/22/2016	SET 1" CP STAMPED "ODOT 12723-10"
1272311	233304.25	4296520.56	11/22/2016	SET 1" CP STAMPED "ODOT 12723-11"
1272312	233586.88	4296109.30	11/22/2016	SET 5/8" IR w/ 1.5" BRASS CAP "ODOT CONTROL 12723-12"
1272313	233789.51	4295675.62	11/22/2016	SET 1" CP STAMPED "ODOT 12723-13"
1272314	236012.42	4295225.55	11/22/2016	SET 90D NAIL AND ALUMINUM WASHER "ODOT 12723-14"
1272315	235523.10	4295199.64	11/22/2016	SET 5/8" IR w/ AC "ODOT CONTROL POINT 12723-15"
1272316	235093.95	4295063.89	11/22/2016	SET 90D NAIL AND ALUMINUM WASHER "ODOT 12723-16"
1272317	234981.75	4294847.43	11/22/2016	SET 5/8" IR w/ AC "ODOT CONTROL POINT 12723-17"
1272318	234403.01	4294968.96	11/22/2016	SET 5/8" IR w/ AC "ODOT CONTROL POINT 12723-18"
1272319	233715.92	4295353.92	11/22/2016	SET 1" CP STAMPED "ODOT 12723-19"
1272320	233324.50	4295712.33	11/22/2016	SET 1" CP STAMPED "ODOT 12723-20"
1272321	232604.77	4294655.02	11/30/2016	SET 1" CP STAMPED "ODOT 12723-21"
1272322	232427.56	4294573.31	11/30/2016	SET 1" CP STAMPED "ODOT 12723-22"
1272323	232371.02	4294275.39	11/30/2016	SET 1" CP STAMPED "ODOT 12723-23"
1272324	232588.23	4294454.85	11/30/2016	SET 1" CP STAMPED "ODOT 12723-24"
1272325	232125.50	4294872.33	11/30/2016	SET 1" CP STAMPED "ODOT 12723-25"
1272326	232258.42	4293590.23	11/30/2016	SET 1" CP STAMPED "ODOT 12723-26"
1272327	232188.72	4293209.90	12/1/2016	SET 1" CP STAMPED "ODOT 12723-27"
1272328	231867.76	4293579.97	11/30/2016	SET 1" CP STAMPED "ODOT 12723-28"
1272329	232476.70	4292952.74	11/30/2016	SET 1" CP STAMPED "ODOT 12723-29"
1272330	232516.25	4294155.57	11/30/2016	SET 1" CP STAMPED "ODOT 12723-30"
1272331	231107.69	4294132.91	11/30/2016	SET 1" CP STAMPED "ODOT 12723-31"
1272332	231503.09	4293759.73	11/30/2016	SET 1" CP STAMPED "ODOT 12723-32"
1272333	232122.90	4295148.71	11/30/2016	SET 1" CP STAMPED "ODOT 12723-33"

POINT & LINE LEGEND

☆	FOUND GPS POINT
☆	DESTROYED GPS POINT
▲	SET NETWORK POINT
—	LINES OF OBSERVATION (GPS)

REGISTERED PROFESSIONAL LAND SURVEYOR

 OREGON
 JULY 15, 2003
 ANDREW DAVID AUSLAND
 56136
 EXPIRES: 12/31/2019

OREGON DEPARTMENT OF TRANSPORTATION
 RIGHT-OF-WAY BOUNDARY MONUMENTATION MAP
 I-5: FERN VALLEY INTERCHANGE UNIT 2A SECTION
 PACIFIC HIGHWAY (I-5)
 JACKSON COUNTY

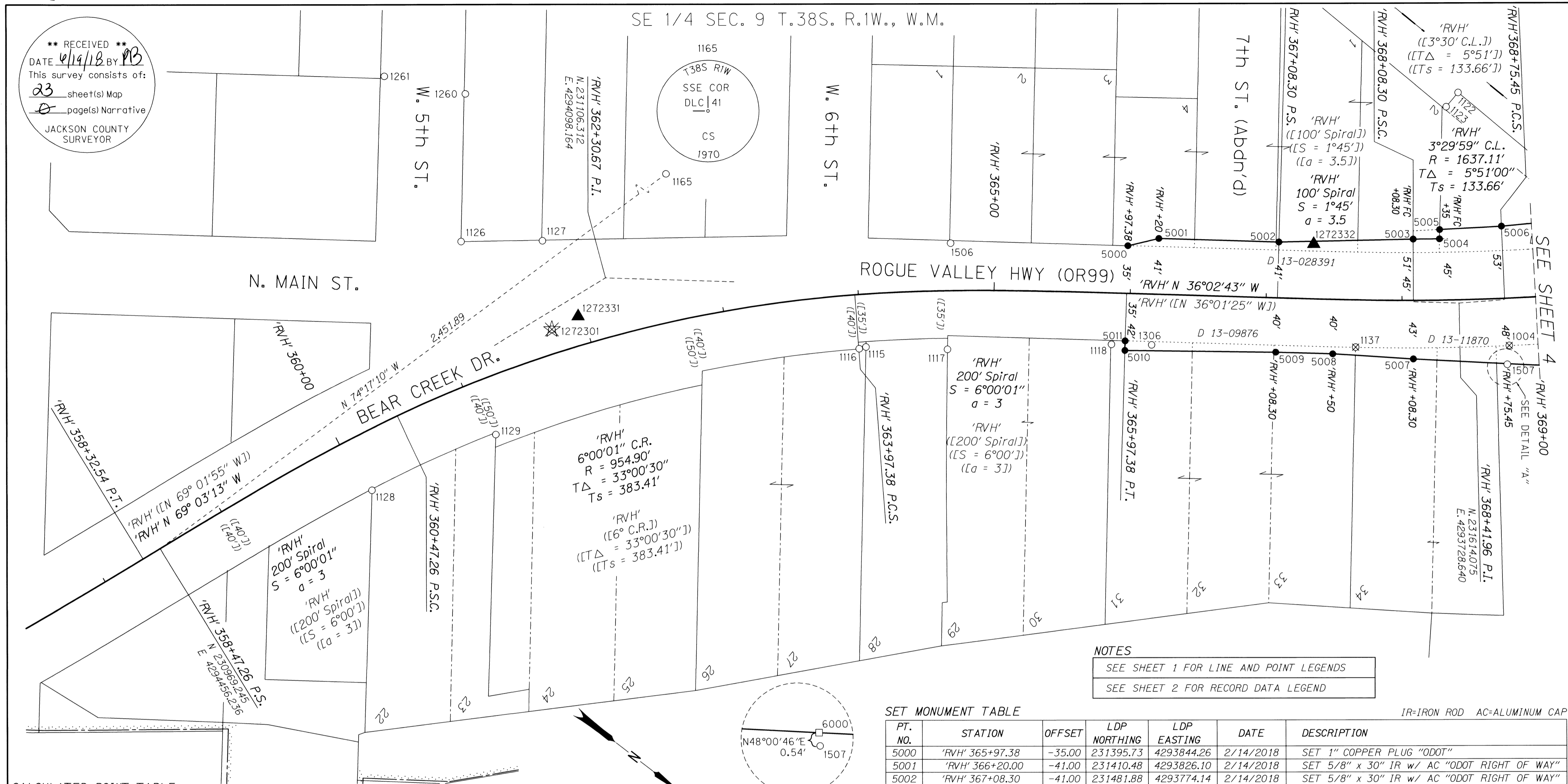
KEY NO. 12723
 REGION 3 TECH CENTER
 100 ANTELOPE ROAD
 WHITE CITY, OREGON, 97503

JUNE 14, 2018
 SHEET 2 OF 23

DESIGNED BY: A. AUSLAND DRAFTED BY: M. CHACON CHK'D BY: L. MILES

**** RECEIVED ****
 DATE 6/14/18 BY AB
 This survey consists of:
23 sheet(s) Map
0 page(s) Narrative
 JACKSON COUNTY
 SURVEYOR

SE 1/4 SEC. 9 T.38S. R.1W., W.M.



CALCULATED POINT TABLE

PT. NO.	STATION	OFFSET	LDP NORTHING	LDP EASTING
6000	'RVH' 368+75.45 P.C.S.	48.00	231669.40	4293742.09

RECOVERED MONUMENT TABLE

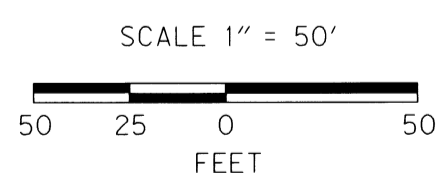
PT. NO.	STATION	OFFSET	LDP NORTHING	LDP EASTING	DATE	DESCRIPTION	REFERENCE DOCUMENT
1004*	'RVH' 368+77.45	34.81	231662.46	4293730.70	7/25/2007	FD IR w/ OPC "NEATHAMER LS 56545"	ORIGIN UNKNOWN
1115	'RVH' 364+02.95	38.95	231288.96	4294021.11	8/25/2009	FD 3/4" IR	SN 1137
1116	'RVH' 363+97.74	39.90	231285.87	4294025.15	8/25/2009	FD 1/2" IR	ODOT 7B-10-13
1117	'RVH' 364+65.00	43.19	231337.49	4293985.80	8/21/2009	FD 5/8" IR w/ YPC (ILLEGIBLE)	SN 10684
1118	'RVH' 365+87.42	37.87	231430.56	4293909.04	8/26/2009	FD 5/8" IR, 0.7' DOWN	BEAR CREEK TOWNHOUSES
1122	-	-	231518.82	4293606.45	8/25/2009	FD 3/4" IR, BENT SE'LY, 1.5' DOWN	7882 (Gemini Estates Sub)
1123	-	-	231518.31	4293620.12	8/25/2009	FD 5/8" IR w/ YPC "MARQUESS & ASSOC"	SN 16010
1126	'RVH' 361+35.49	-100.12	231006.05	4294142.05	8/25/2009	FD LEAD PLUG & BRASS WASHER "L.J. FRIAR & ASSOC"	SN 19137
1127	'RVH' 361+87.52	-81.70	231053.05	4294104.95	8/25/2009	FD 5/8" IR w/ YPC "L.J. FRIAR & ASSOC"	SN 19137
1128	'RVH' 360+05.48	40.79	231066.07	4294326.82	8/25/2009	FD 5/8" IR w/ YPC "CENTER PLS 1071"	SN 15951
1129	'RVH' 361+09.67	41.45	231112.91	4294238.63	8/25/2009	FD 5/8" IR w/ YPC "CENTER PLS 1071"	SN 15951
1137*	'RVH' 367+66.60	34.82	231573.80	4293800.76	8/25/2009	FD 5/8" IR w/ OPC "C. NEATHAMER LS 56545"	ORIGIN UNKNOWN
1165	-	-	231633.30	4292095.98	4/22/2010	FD 2 1/2" BRASS DISK "T38S RIW SSE COR DLC 41 CS 1970"	JCS 4th Re-Estab
1260	-	-	230941.94	4294053.96	6/17/2010	FD IR w/ RPC "BOYDEN" (ILLEGIBLE)	SN 11651
1261	-	-	230886.80	4294080.25	6/17/2010	FD IR w/ YPC "D.W. EDWARDS PLS741"	SN 12274
1306	'RVH' 366+16.92	37.42	231454.14	4293891.31	11/18/2010	FD 5/8" IR, 1.0' DOWN	BEAR CREEK TOWNHOUSES
1506	'RVH' 364+68.50	-34.89	231291.50	4293922.60	2/5/2018	FD IR w/ 3/4" BRASS TAG "LS 50077"	SN 21848
1507	'RVH' 368+75.46	48.53	231669.76	4293742.49	3/15/2018	FD IR w/ OPC "FRANTZ LS 50077"	SN 22060

FD=FOUND IR=IRON ROD JCS=JACKSON COUNTY SURVEYOR *=DESTROYED BY CONSTRUCTION
 OPC=ORANGE PLASTIC CAP YPC=YELLOW PLASTIC CAP RPC=RED PLASTIC CAP

NOTES
 SEE SHEET 1 FOR LINE AND POINT LEGENDS
 SEE SHEET 2 FOR RECORD DATA LEGEND

SET MONUMENT TABLE

PT. NO.	STATION	OFFSET	LDP NORTHING	LDP EASTING	DATE	DESCRIPTION
5000	'RVH' 365+97.38	-35.00	231395.73	4293844.26	2/14/2018	SET 1" COPPER PLUG "ODOT"
5001	'RVH' 366+20.00	-41.00	231410.48	4293826.10	2/14/2018	SET 5/8" x 30" IR w/ AC "ODOT RIGHT OF WAY"
5002	'RVH' 367+08.30	-41.00	231481.88	4293774.14	2/14/2018	SET 5/8" x 30" IR w/ AC "ODOT RIGHT OF WAY"
5003	'RVH' 368+08.30	-45.00	231558.68	4293712.07	2/14/2018	SET 5/8" x 30" IR w/ AC "ODOT RIGHT OF WAY"
5004	'RVH' 368+28.16	-45.04	231573.84	4293700.11	2/14/2018	SET 5/8" x 30" IR w/ AC "ODOT RIGHT OF WAY"
5005	'RVH' 368+28.41	-51.88	231569.77	4293694.61	2/14/2018	SET 5/8" x 30" IR w/ AC "ODOT RIGHT OF WAY"
5006	'RVH' 368+75.45	-53.00	231604.29	4293664.89	2/14/2018	SET 5/8" x 30" IR w/ AC "ODOT RIGHT OF WAY"
5007	'RVH' 368+08.30	43.00	231612.61	4293781.61	2/14/2018	SET 5/8" x 30" IR w/ AC "ODOT RIGHT OF WAY"
5008	'RVH' 367+50.00	40.00	231563.39	4293814.91	2/14/2018	SET 5/8" x 30" IR w/ AC "ODOT RIGHT OF WAY"
5009	'RVH' 367+08.30	40.00	231529.54	4293839.63	2/14/2018	SET 5/8" x 30" IR w/ AC "ODOT RIGHT OF WAY"
5010	'RVH' 365+97.38	42.00	231441.03	4293906.52	2/14/2018	SET 5/8" x 30" IR w/ AC "ODOT RIGHT OF WAY"
5011	'RVH' 365+97.38	35.00	231436.91	4293900.86	2/14/2018	SET 5/8" x 30" IR w/ AC "ODOT RIGHT OF WAY"



REGISTERED PROFESSIONAL LAND SURVEYOR
 OREGON
 JULY 15, 2003
 ANDREW DAVID AUSLAND
 56136
 EXPIRES: 12/31/2019

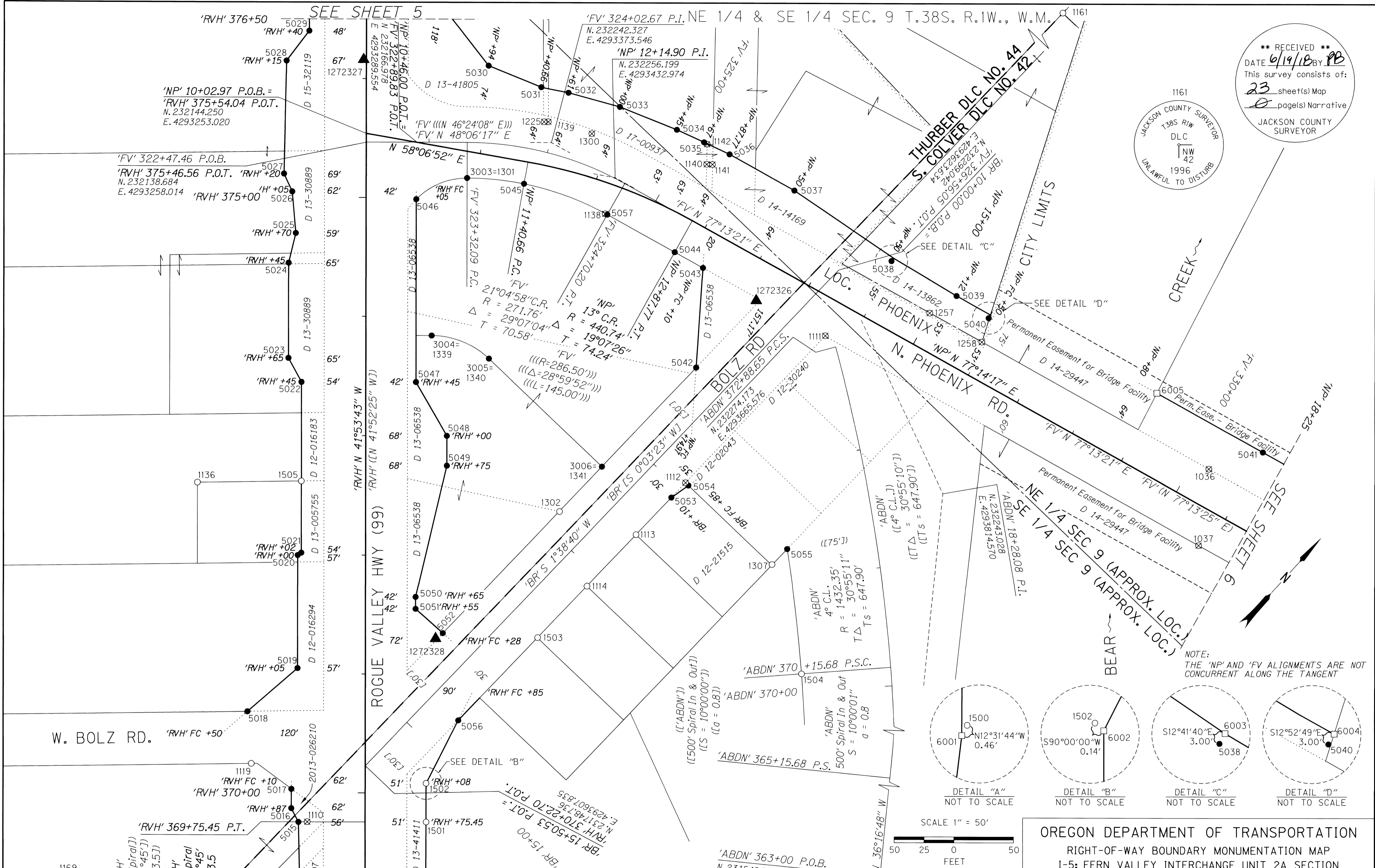

OREGON DEPARTMENT OF TRANSPORTATION
 RIGHT-OF-WAY BOUNDARY MONUMENTATION MAP
 I-5: FERN VALLEY INTERCHANGE UNIT 2A SECTION
 PACIFIC HIGHWAY (I-5)
 JACKSON COUNTY

KEY NO. 12723
 REGION 3 TECH CENTER
 100 ANTELOPE ROAD
 WHITE CITY, OREGON, 97503

JUNE 14, 2018
 SHEET 3 OF 23

DESIGNED BY: A. AUSLAND DRAFTED BY: M. CHACON CHK'D BY: L. MILES

**** RECEIVED ****
 DATE 6/19/18 BY PB
 This survey consists of:
23 sheet(s) Map
0 page(s) Narrative
 JACKSON COUNTY SURVEYOR



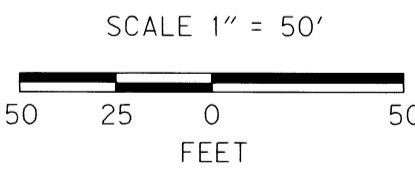
NOTE:
 THE 'NP' AND 'FV' ALIGNMENTS ARE NOT CONCURRENT ALONG THE TANGENT

DETAIL "A"
 NOT TO SCALE

DETAIL "B"
 NOT TO SCALE

DETAIL "C"
 NOT TO SCALE

DETAIL "D"
 NOT TO SCALE



REGISTERED PROFESSIONAL LAND SURVEYOR
 OREGON
 JULY 15, 2003
 ANDREW DAVID AUSLAND
 56136
 EXPIRES: 12/31/2019

OREGON DEPARTMENT OF TRANSPORTATION
 RIGHT-OF-WAY BOUNDARY MONUMENTATION MAP
 I-5: FERN VALLEY INTERCHANGE UNIT 2A SECTION
 PACIFIC HIGHWAY (I-5)
 JACKSON COUNTY

KEY NO. 12723
 REGION 3 TECH CENTER
 100 ANTELOPE ROAD
 WHITE CITY, OREGON, 97503

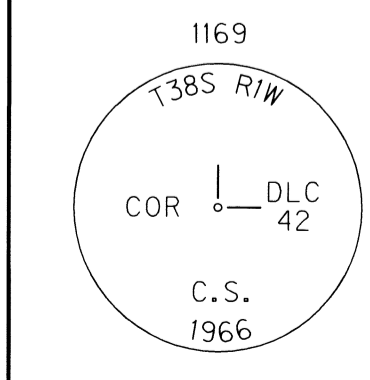
JUNE 14, 2018
 SHEET 4 OF 23

DESIGNED BY: A. AUSLAND DRAFTED BY: M. CHACON CHK'D BY: L. MILES

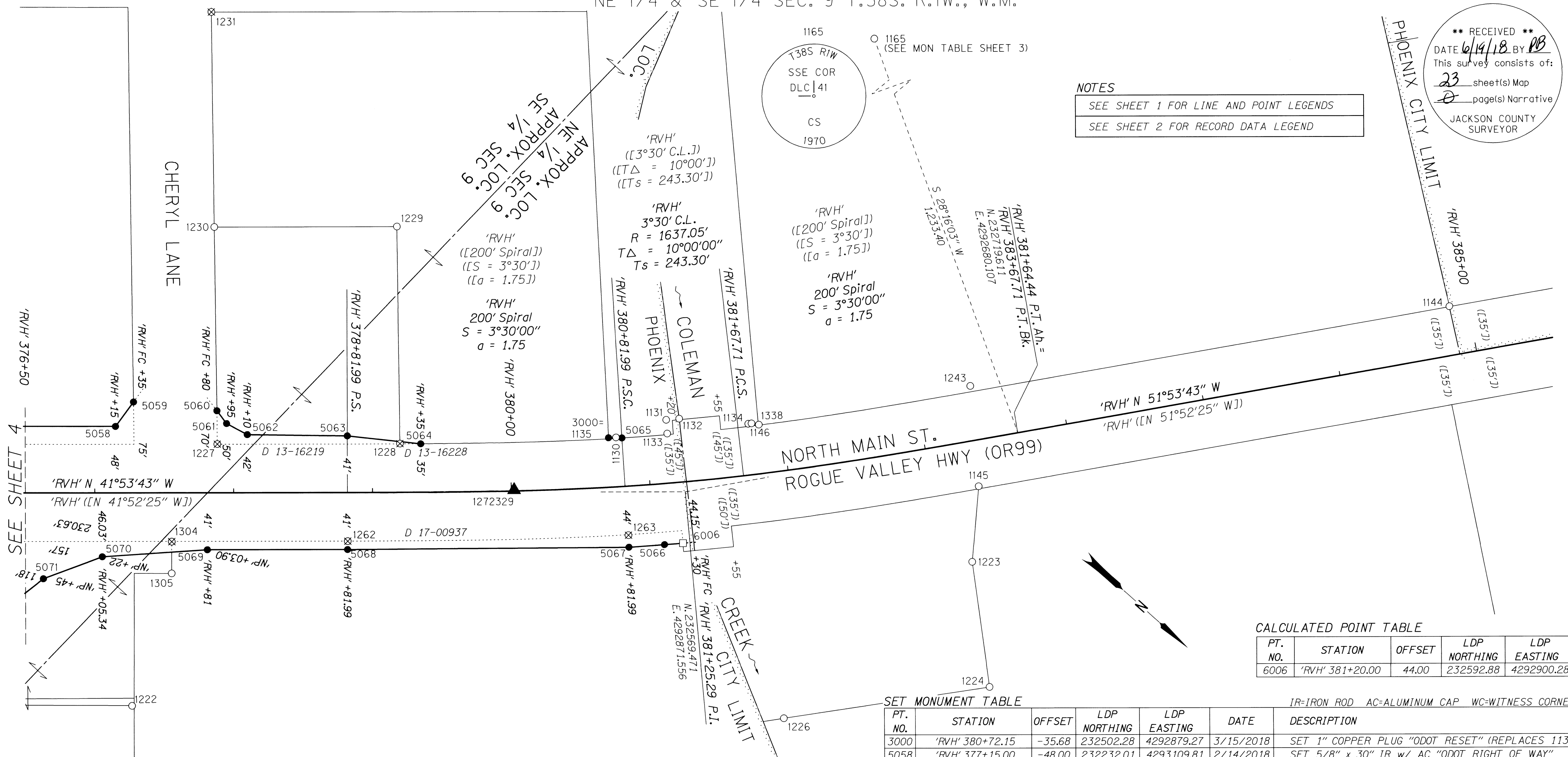
CALCULATED POINT TABLE

PT. NO.	STATION	OFFSET	LDP NORTHING	LDP EASTING
6001	'RVH' 369+05.00	51.00	231694.37	4293724.64
6002	'RVH' 370+08.00	51.00	231771.85	4293655.61
6003	'NP' 14+50.00	-55.00	232362.08	4293651.46
6004	'NP' 15+44.52	-53.00	232381.01	4293744.08
6005	'NP' 16+98.28	-64.00	232425.70	4293891.62

NOTES
 SEE SHEET 1 FOR LINE AND POINT LEGENDS
 SEE SHEET 2 FOR RECORD DATA LEGEND
 SEE SHEET 22 FOR FOUND & SET MONUMENT TABLES



NE 1/4 & SE 1/4 SEC. 9 T.38S. R.1W., W.M.



**** RECEIVED ****
 DATE 6/14/18 BY RB
 This survey consists of:
23 sheet(s) Map
0 page(s) Narrative
 JACKSON COUNTY SURVEYOR

NOTES
 SEE SHEET 1 FOR LINE AND POINT LEGENDS
 SEE SHEET 2 FOR RECORD DATA LEGEND

CALCULATED POINT TABLE

PT. NO.	STATION	OFFSET	LDP NORTHING	LDP EASTING
6006	'RVH' 381+20.00	44.00	232592.88	4292900.28

SET MONUMENT TABLE

PT. NO.	STATION	OFFSET	LDP NORTHING	LDP EASTING	DATE	DESCRIPTION
3000	'RVH' 380+72.15	-35.68	232502.28	4292879.27	3/15/2018	SET 1" COPPER PLUG "ODOT RESET" (REPLACES 1135)
5058	'RVH' 377+15.00	-48.00	232232.01	4293109.81	2/14/2018	SET 5/8" x 30" IR w/ AC "ODOT RIGHT OF WAY"
5059	'RVH' 377+28.02	-65.58	232229.97	4293088.03	2/14/2018	SET 5/8" x 30" IR w/ AC "ODOT RIGHT OF WAY"
5060	'RVH' 377+88.09	-59.21	232278.94	4293052.65	2/14/2018	SET 5/8" x 30" IR w/ AC "ODOT RIGHT OF WAY"
5061	'RVH' 377+95.00	-50.00	232290.22	4293054.90	2/14/2018	SET 5/8" x 30" IR w/ AC "ODOT RIGHT OF WAY"
5062	'RVH' 378+10.00	-42.00	232306.73	4293050.84	2/14/2018	SET 5/8" x 30" IR w/ AC "ODOT RIGHT OF WAY"
5063	'RVH' 378+81.99	-41.00	232360.99	4293003.51	2/14/2018	SET 1" COPPER PLUG "ODOT"
5064	'RVH' 379+35.00	-35.00	232404.29	4292972.62	2/14/2018	SET 5/8" x 30" IR w/ AC "ODOT RIGHT OF WAY"
5065	'RVH' 380+81.99	-35.00	232509.55	4292872.91	2/14/2018	SET 5/8" x 30" IR w/ AC "ODOT RIGHT OF WAY"
5066	'RVH' 381+07.00	43.90	232583.61	4292909.90	2/15/2018	SET 5/8" x 30" IR w/ AC "ODOT RIGHT OF WAY WC"
5067	'RVH' 380+81.99	44.00	232565.79	4292928.39	2/14/2018	SET 5/8" x 30" IR w/ AC "ODOT RIGHT OF WAY"
5068	'RVH' 378+81.99	41.00	232415.75	4293064.54	2/14/2018	SET 5/8" x 30" IR w/ AC "ODOT RIGHT OF WAY"
5069	'RVH' 381+81.00	41.00	232340.57	4293131.98	2/14/2018	SET 5/8" x 30" IR w/ AC "ODOT RIGHT OF WAY"
5070	'RVH' 377+05.34	46.03	232287.61	4293186.25	2/14/2018	SET 5/8" x 30" IR w/ AC "ODOT RIGHT OF WAY"
5071	'RVH' 376+62.94	61.90	232266.65	4293226.38	2/14/2018	SET 5/8" x 30" IR w/ AC "ODOT RIGHT OF WAY"

RECOVERED MONUMENT TABLE

FD=FOUND IR=IRON ROD AC=ALUMINUM CAP *-DESTROYED BY CONSTRUCTION
 OPC=ORANGE PLASTIC CAP YPC=YELLOW PLASTIC CAP RPC=RED PLASTIC CAP

PT. NO.	STATION	OFFSET	LDP NORTHING	LDP EASTING	DATE	DESCRIPTION	REFERENCE DOCUMENT
1130	'RVH' 380+77.63	-35.59	232506.13	4292875.53	8/25/2009	FD IR w/ YPC "L.J. FRIAR & ASSOC"	14457 (Park Rose Sub)
1131	'RVH' 381+15.51	-45.71	232524.57	4292841.96	8/26/2009	FD IR w/ YPC "L.J. FRIAR & ASSOC"	14457 (Park Rose Sub)
1132	'RVH' 381+25.17	-45.73	232530.99	4292835.11	8/26/2009	FD IR w/ YPC "L.J. FRIAR & ASSOC"	14457 (Park Rose Sub)
1133	'RVH' 381+15.49	-35.73	232531.80	4292848.84	8/26/2009	FD IR w/ YPC "L.J. FRIAR & ASSOC"	14457 (Park Rose Sub)
1134	'RVH' 381+75.53	-36.86	232570.54	4292804.71	8/26/2009	FD IR w/ YPC "L.J. FRIAR & ASSOC"	14457 (Park Rose Sub)
1135*	'RVH' 380+72.15	-35.68	232502.28	4292879.27	8/25/2009	FD 5/8" IR	14457 (Park Rose Sub)
1144	'RVH' 384+86.39	-35.21	232890.58	4292405.04	8/25/2009	FD 5/8" IR	7829
1145	'RVH' 383+33.20	33.23	232724.41	4292727.81	8/25/2009	FD 5/8" IR w/ OPC (ILLEGIBLE)	16022
1146	'RVH' 381+77.90	-36.87	232572.06	4292802.96	8/26/2009	FD 5/8" IR w/ YPC "TEMPLIN LS 2359"	ORIGIN UNKNOWN
1222	-	-	232375.07	4293252.02	5/20/2010	FD IR w/ YPC "FARBER PLS 2189"	18622
1223	-	-	232757.20	4292771.48	5/20/2010	FD IR w/ OPC "HARDEY ENG & ASSOC"	16022
1224	-	-	232826.32	4292830.14	5/20/2010	FD IR w/ OPC "HARDEY ENG & ASSOC"	16022
1226	-	-	232730.95	4292945.83	5/20/2010	FD 5/8" IR	7597
1227*	'RVH' 377+88.37	-35.12	232295.22	4293070.40	6/9/2010	FD 5/8" IR w/ 2" AC "POLARIS LAND SURVEYING INITIAL PT"	20599
1228*	'RVH' 379+20.00	-35.20	232393.07	4292982.47	6/9/2010	FD 5/8" IR w/ OPC "KAMPMANN PLS 2883"	20599
1229	'RVH' 379+18.50	-192.11	232286.95	4292866.89	6/9/2010	FD 5/8" IR w/ OPC "KAMPMANN PLS 2883"	20599
1230	-	-	232189.14	4292954.77	6/9/2010	FD 5/8" IR w/ OPC "KAMPMANN PLS 2883"	20599
1231*	-	-	232084.50	4292840.80	6/9/2010	FD 5/8" IR w/ RPC D MINNECI LS 2349"	16628
1243	'RVH' 383+39.91	-39.17	232671.65	4292677.77	6/2/2010	FD 1 3/4" IP - SHOWN ON ODOT DRAWING 9B-22-17	ORIGIN UNKNOWN
1262*	'RVH' 378+82.06	35.04	232411.82	4293060.06	6/24/2010	FD 3/4" IR, 1.5" DOWN	ORIGIN UNKNOWN
1263*	'RVH' 380+82.17	35.34	232559.75	4292922.17	6/24/2010	FD 5/8" IR, 1.5" DOWN	ODOT 7B-10-13
1304*	'RVH' 377+55.32	35.16	232317.56	4293144.79	11/17/2010	FD IR w/ YPC "D... L... 13", 0.1' BELOW ASPHALT (ILLEGIBLE)	20491
1305	-	-	232332.84	4293161.92	11/17/2010	FD IR w/ YPC "LS 13" (ILLEGIBLE)	20491
1338	-	-	232576.61	4292800.14	4/11/2012	FD 1/2" IP, 0.4" DN	937

SCALE 1" = 50'
 50 25 0 50
 FEET
 REGISTERED PROFESSIONAL LAND SURVEYOR

 OREGON
 JULY 15, 2003
 ANDREW DAVID AUSLAND
 56136
 EXPIRES: 12/31/2019

OREGON DEPARTMENT OF TRANSPORTATION
 RIGHT-OF-WAY BOUNDARY MONUMENTATION MAP
 I-5: FERN VALLEY INTERCHANGE UNIT 2A SECTION
 PACIFIC HIGHWAY (I-5)
 JACKSON COUNTY

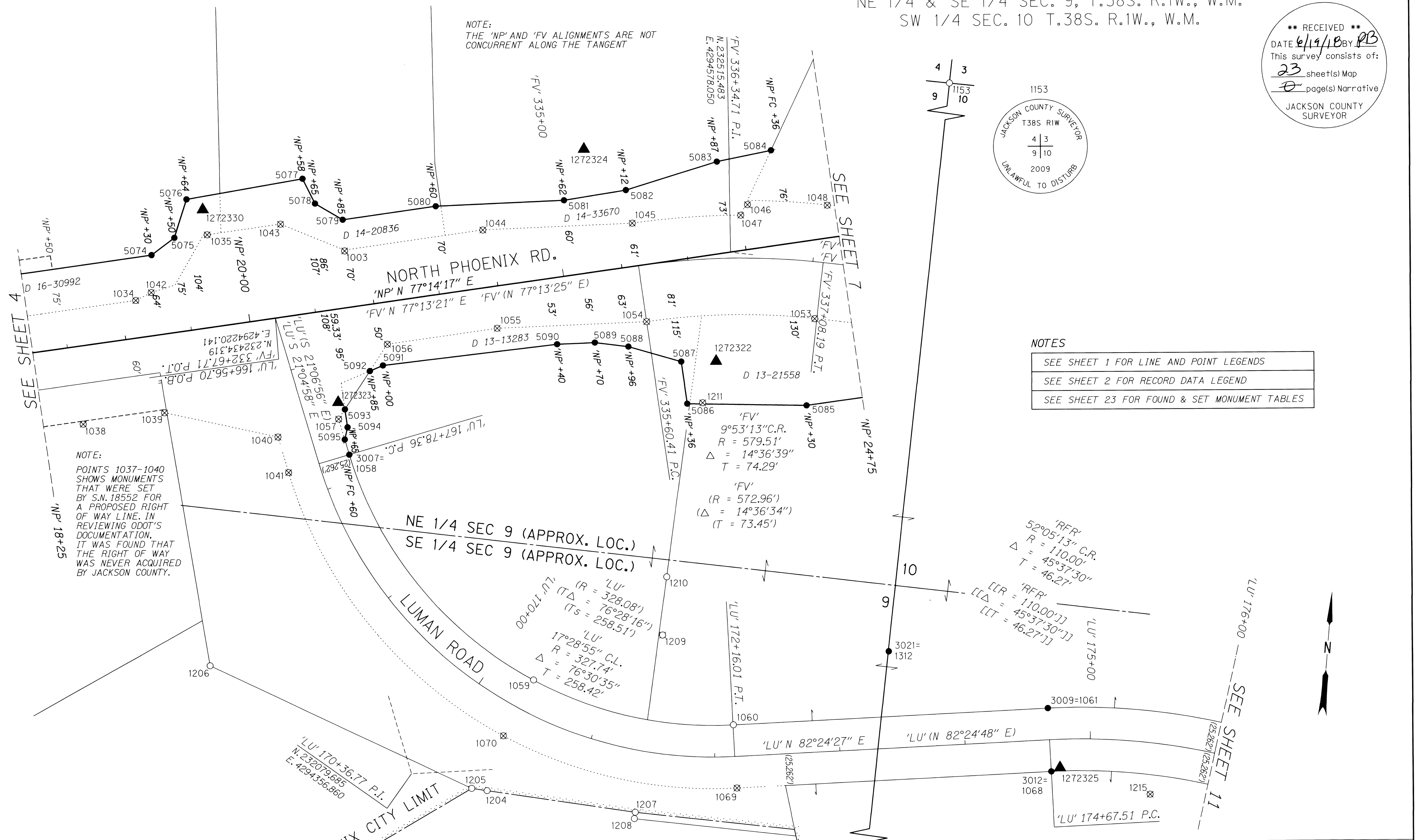
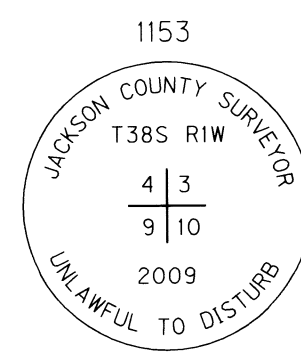
KEY NO. 12723
 REGION 3 TECH CENTER
 100 ANTELOPE ROAD
 WHITE CITY, OREGON, 97503
 JUNE 14, 2018
 SHEET 5 OF 23

DESIGNED BY: A. AUSLAND DRAFTED BY: M. CHACON CHK'D BY: L. MILES

NE 1/4 & SE 1/4 SEC. 9, T.38S. R.1W., W.M.
SW 1/4 SEC. 10 T.38S. R.1W., W.M.

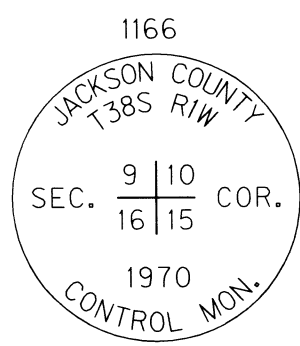
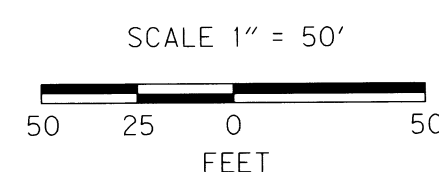
NOTE:
THE 'NP' AND 'FV' ALIGNMENTS ARE NOT
CONCURRENT ALONG THE TANGENT

**** RECEIVED ****
DATE 6/19/18 BY PB
This survey consists of:
23 sheet(s) Map
0 page(s) Narrative
JACKSON COUNTY
SURVEYOR



NOTES
SEE SHEET 1 FOR LINE AND POINT LEGENDS
SEE SHEET 2 FOR RECORD DATA LEGEND
SEE SHEET 23 FOR FOUND & SET MONUMENT TABLES

NOTE:
POINTS 1037-1040
SHOWS MONUMENTS
THAT WERE SET
BY S.N. 18552 FOR
A PROPOSED RIGHT
OF WAY LINE. IN
REVIEWING ODOT'S
DOCUMENTATION,
IT WAS FOUND THAT
THE RIGHT OF WAY
WAS NEVER ACQUIRED
BY JACKSON COUNTY.



REGISTERED
PROFESSIONAL
LAND SURVEYOR
Andrew David Ausland
OREGON
JULY 15, 2003
ANDREW DAVID AUSLAND
56136
EXPIRES: 12/31/2019

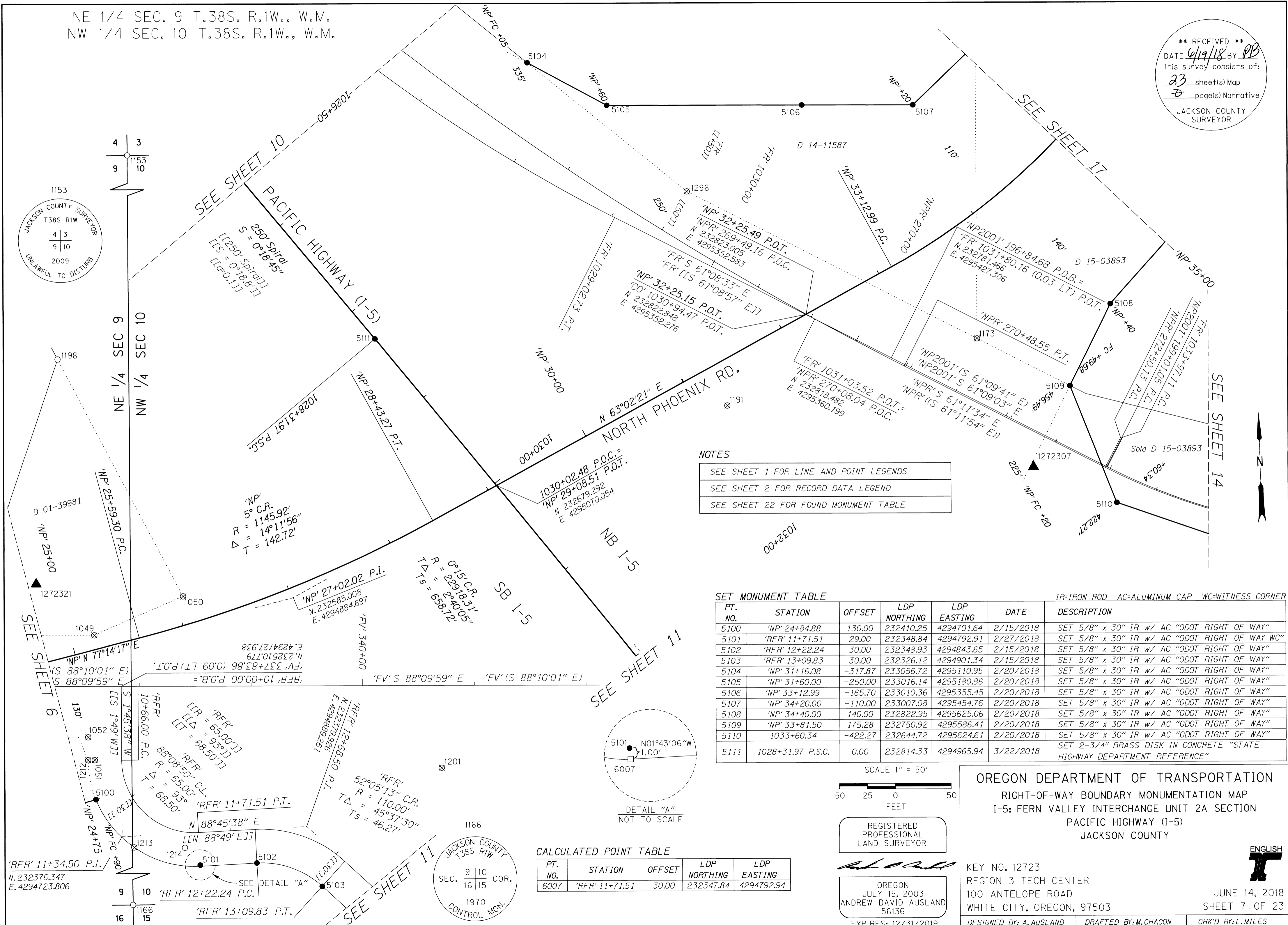
OREGON DEPARTMENT OF TRANSPORTATION
RIGHT-OF-WAY BOUNDARY MONUMENTATION MAP
I-5: FERN VALLEY INTERCHANGE UNIT 2A SECTION
PACIFIC HIGHWAY (I-5)
JACKSON COUNTY

KEY NO. 12723
REGION 3 TECH CENTER
100 ANTELOPE ROAD
WHITE CITY, OREGON, 97503
DESIGNED BY: A. AUSLAND DRAFTED BY: M. CHACON CHK'D BY: L. MILES
JUNE 14, 2018
SHEET 6 OF 23

NE 1/4 SEC. 9 T.38S. R.1W., W.M.
NW 1/4 SEC. 10 T.38S. R.1W., W.M.

**** RECEIVED ****
DATE 6/19/18 BY RB
This survey consists of:
23 sheet(s) Map
0 page(s) Narrative
JACKSON COUNTY
SURVEYOR

JACKSON COUNTY SURVEYOR
T38S R1W
UNLAWFUL TO DISTURB
2009

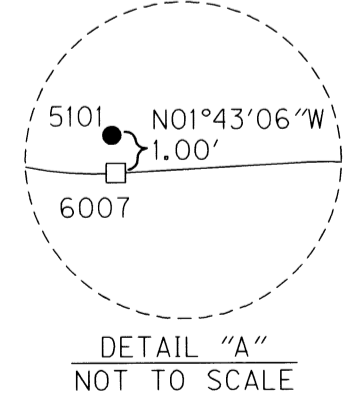


NOTES

SEE SHEET 1 FOR LINE AND POINT LEGENDS
SEE SHEET 2 FOR RECORD DATA LEGEND
SEE SHEET 22 FOR FOUND MONUMENT TABLE

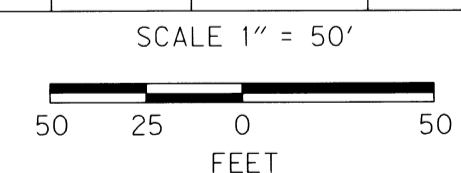
SET MONUMENT TABLE

PT. NO.	STATION	OFFSET	LDP NORTHING	LDP EASTING	DATE	DESCRIPTION
5100	'NP' 24+84.88	130.00	232410.25	4294701.64	2/15/2018	SET 5/8" x 30" IR w/ AC "ODOT RIGHT OF WAY"
5101	'RFR' 11+71.51	29.00	232348.84	4294792.91	2/27/2018	SET 5/8" x 30" IR w/ AC "ODOT RIGHT OF WAY WC"
5102	'RFR' 12+22.24	30.00	232348.93	4294843.65	2/15/2018	SET 5/8" x 30" IR w/ AC "ODOT RIGHT OF WAY"
5103	'RFR' 13+09.83	30.00	232326.12	4294901.34	2/15/2018	SET 5/8" x 30" IR w/ AC "ODOT RIGHT OF WAY"
5104	'NP' 31+16.08	-317.87	233056.72	4295110.95	2/20/2018	SET 5/8" x 30" IR w/ AC "ODOT RIGHT OF WAY"
5105	'NP' 31+60.00	-250.00	233016.14	4295180.86	2/20/2018	SET 5/8" x 30" IR w/ AC "ODOT RIGHT OF WAY"
5106	'NP' 33+12.99	-165.70	233010.36	4295355.45	2/20/2018	SET 5/8" x 30" IR w/ AC "ODOT RIGHT OF WAY"
5107	'NP' 34+20.00	-110.00	233007.08	4295454.76	2/20/2018	SET 5/8" x 30" IR w/ AC "ODOT RIGHT OF WAY"
5108	'NP' 34+40.00	140.00	232822.95	4295625.06	2/20/2018	SET 5/8" x 30" IR w/ AC "ODOT RIGHT OF WAY"
5109	'NP' 33+81.50	175.28	232750.92	4295586.41	2/20/2018	SET 5/8" x 30" IR w/ AC "ODOT RIGHT OF WAY"
5110	1033+60.34	-422.27	232644.72	4295624.61	2/20/2018	SET 5/8" x 30" IR w/ AC "ODOT RIGHT OF WAY"
5111	1028+31.97 P.S.C.	0.00	232814.33	4294965.94	3/22/2018	SET 2-3/4" BRASS DISK IN CONCRETE "STATE HIGHWAY DEPARTMENT REFERENCE"



CALCULATED POINT TABLE

PT. NO.	STATION	OFFSET	LDP NORTHING	LDP EASTING
6007	'RFR' 11+71.51	30.00	232347.84	4294792.94



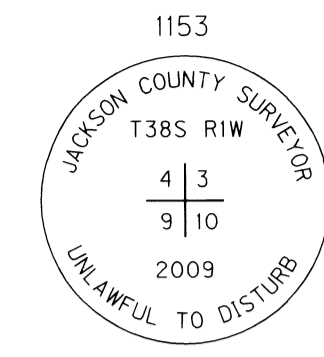
REGISTERED PROFESSIONAL LAND SURVEYOR
Andrew Ausland
OREGON
JULY 15, 2003
ANDREW DAVID AUSLAND
56136
EXPIRES: 12/31/2019

OREGON DEPARTMENT OF TRANSPORTATION
RIGHT-OF-WAY BOUNDARY MONUMENTATION MAP
I-5: FERN VALLEY INTERCHANGE UNIT 2A SECTION
PACIFIC HIGHWAY (I-5)
JACKSON COUNTY

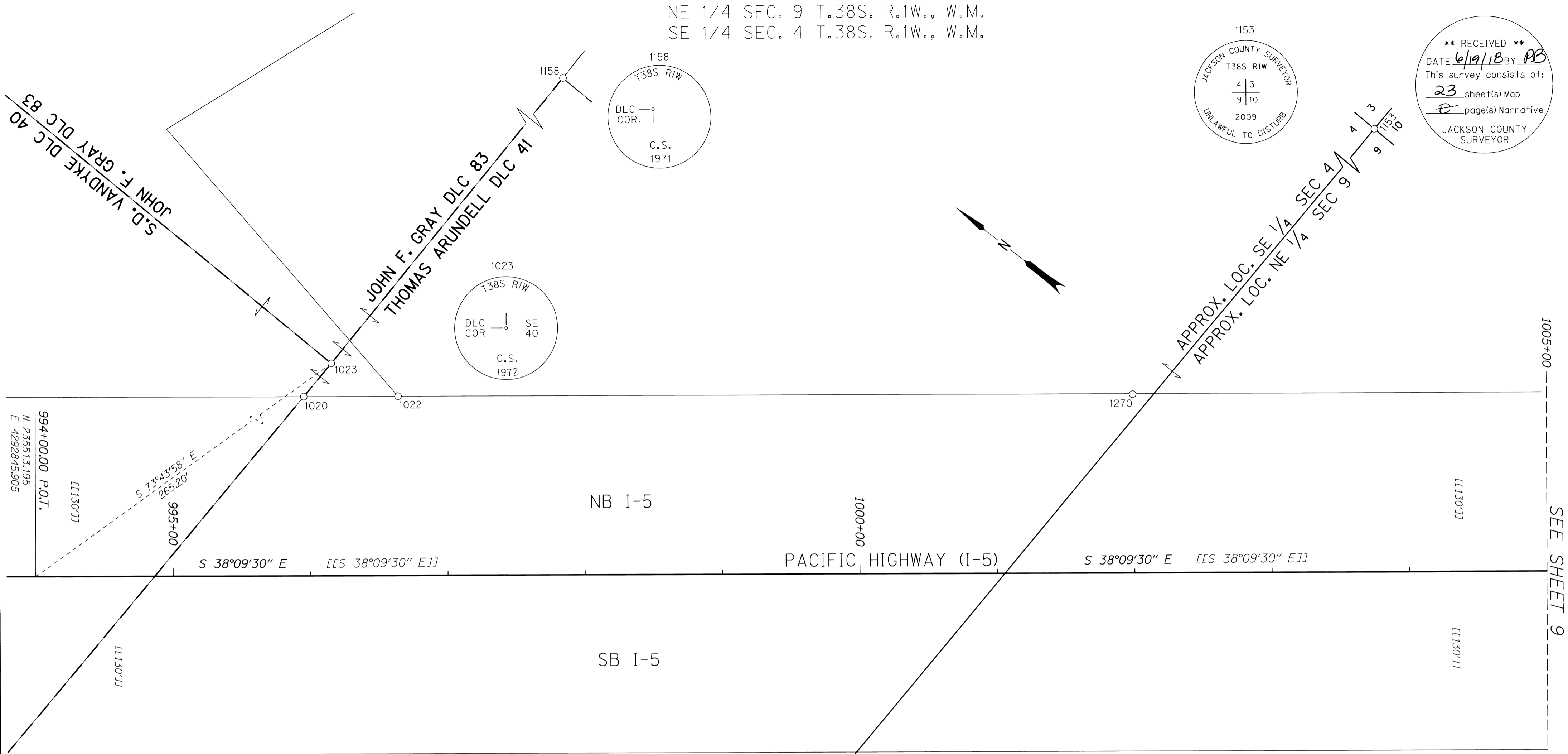
KEY NO. 12723
REGION 3 TECH CENTER
100 ANTELOPE ROAD
WHITE CITY, OREGON, 97503
JUNE 14, 2018
SHEET 7 OF 23

DESIGNED BY: A. AUSLAND DRAFTED BY: M. CHACON CHK'D BY: L. MILES

NE 1/4 SEC. 9 T.38S. R.1W., W.M.
SE 1/4 SEC. 4 T.38S. R.1W., W.M.



**** RECEIVED ****
DATE 6/19/18 BY PB
This survey consists of:
23 sheet(s) Map
0 page(s) Narrative
JACKSON COUNTY SURVEYOR



994+00.00 P.O.T.
N 23513.195
E 4292845.905

S 73°43'58" E
265.20

S 38°09'30" E [[S 38°09'30" E]]

PACIFIC HIGHWAY (I-5)

S 38°09'30" E [[S 38°09'30" E]]

1005+00
SEE SHEET 9

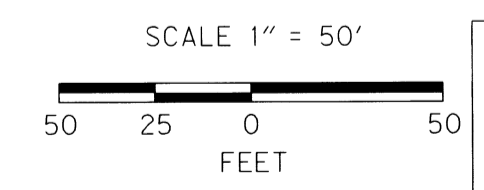
NOTES

- SEE SHEET 1 FOR LINE AND POINT LEGENDS
- SEE SHEET 2 FOR RECORD DATA LEGEND

RECOVERED MONUMENT TABLE

PT. NO.	STATION	OFFSET	LDP NORTHING	LDP EASTING	DATE	DESCRIPTION	REFERENCE DOCUMENT
1020	'1-5' 995+95.47	-130.08	235439.86	4293068.96	8/20/2007	FD IR w/ YPC "BOYDEN RLS 281"	SN 14975
1022	'1-5' 996+64.17	-130.14	235385.88	4293111.45	5/11/2010	FD IR w/ RPC "BOYDEN RLS 281"	SN 14975
1023	-	-	235438.91	4293100.49	8/20/2007	FD 3" BRASS DISK "T38S R1W SE COR DLC 40 CS 1972"	JCS 2nd Re-Estab, 2/12/1972
1153	-	-	234911.15	4294804.23	4/1/2010	FD 3" BRASS DISK "T38S R1W 4/3/9/10 2009"	JCS 1st Re-Estab, 2/24/2009
1158	-	-	235414.72	4294401.60	4/1/2010	FD 2 1/2" BRASS DISK "T38S R1W DLC NE COR 41 CS 1971"	JCS 3rd Re-Estab, 5/14/1984
1270	'1-5' 1001+98.88	-129.58	234965.09	4293441.37	8/19/2010	FD 5/8" IR, 4" DOWN	ODOT 8B-10-21

FD=FOUND IR=IRON ROD JCS=JACKSON COUNTY SURVEYOR RPC=RED PLASTIC CAP YPC=YELLOW PLASTIC CAP




REGISTERED PROFESSIONAL LAND SURVEYOR

OREGON
JULY 15, 2003
ANDREW DAVID AUSLAND
56136
EXPIRES: 12/31/2019

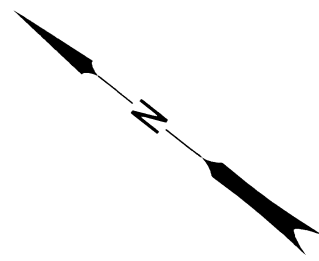
OREGON DEPARTMENT OF TRANSPORTATION
RIGHT-OF-WAY BOUNDARY MONUMENTATION MAP
I-5: FERN VALLEY INTERCHANGE UNIT 2A SECTION
PACIFIC HIGHWAY (I-5)
JACKSON COUNTY

KEY NO. 12723
REGION 3 TECH CENTER
100 ANTELOPE ROAD
WHITE CITY, OREGON, 97503
DESIGNED BY: A. AUSLAND DRAFTED BY: M. CHACON CHK'D BY: L. MILES



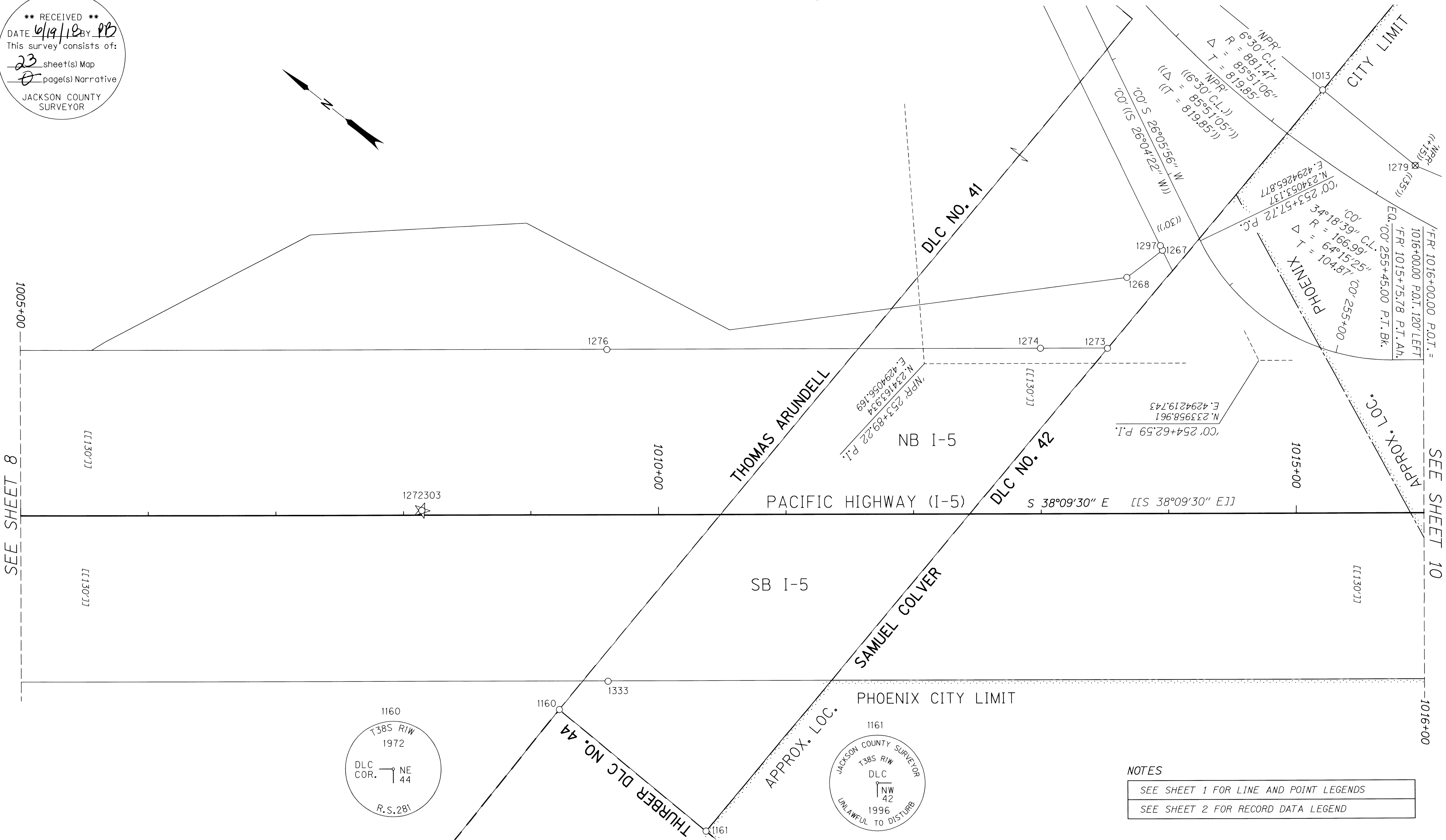
JUNE 14, 2018
SHEET 8 OF 23

**** RECEIVED ****
 DATE 6/19/18 BY PB
 This survey consists of:
23 sheet(s) Map
0 page(s) Narrative
 JACKSON COUNTY
 SURVEYOR



SEE SHEET 8

SEE SHEET 10

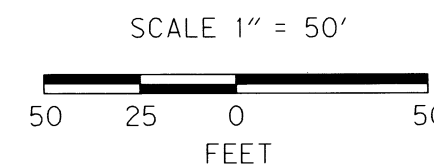


NOTES
 SEE SHEET 1 FOR LINE AND POINT LEGENDS
 SEE SHEET 2 FOR RECORD DATA LEGEND

RECOVERED MONUMENT TABLE

PT. NO.	STATION	OFFSET	LDP NORTHING	LDP EASTING	DATE	DESCRIPTION	REFERENCE DOCUMENT
1013	'NPR' 253+17.21	-43.89	234050.38	4294418.31	8/20/2007	FD IR w/ RPC "BOYDEN RLS 281"	SN 14975
1160	-	-	234222.60	4293666.30	4/6/2010	FD 2" BRASS DISK "T38S R1W 1972 DLC COR NE44 R.S.281"	SN 5043
1161	-	-	234073.17	4293661.91	4/6/2010	FD 2 1/2" BRASS DISK "T38S R1W DLC NW 42 1996"	JCS 1st Re-Estab. 3/27/1996
1267	'CO' 253+51.52	30.00	234071.90	4294241.67	8/19/2010	FD 1/2" IR, 0.5' DOWN	SN 1204
1268	-	-	234080.59	4294207.57	8/19/2010	FD 5/8" IR, 1.0' DOWN, BENT W'LY	SN 1204
1273	'I-5' 1013+52.30	-129.78	234058.27	4294154.15	8/30/2010	FD 5/8" IR, w/ RPC "BOYDEN RLS 281", 0.1' DOWN	SN 14975
1274	'I-5' 1012+99.73	-129.98	234099.73	4294121.83	8/30/2010	FD 5/8" IR, 1.0' DOWN	ODOT 8B-10-21
1276	'I-5' 1009+59.84	-129.80	234366.88	4293911.69	10/15/2010	FD 5/8" IR, 0.8' DOWN	ODOT 8B-10-21
1279	'NPR' 254+15.00	-35.00	233956.63	4294416.10	10/21/2010	FD IR w/ YPC "WRG DESIGN INC."	SN 19152
1297	'CO' 253+47.57	29.91	234075.41	4294243.48	11/16/2010	FD 5/8" IR, 0.5' DOWN	SN 1990
1333	'I-5' 1009+59.97	130.26	234206.10	4293707.29	10/6/2011	FD 5/8" IR, 0.5' DOWN	ODOT 8B-10-21

JCS=JACKSON COUNTY SURVEYOR * = DESTROYED BY CONSTRUCTION
 FD=FOUND IR=IRON ROD RPC=RED PLASTIC CAP YPC=YELLOW PLASTIC CAP



OREGON
 JULY 15, 2003
 ANDREW DAVID AUSLAND
 56136
 EXPIRES: 12/31/2019

OREGON DEPARTMENT OF TRANSPORTATION
 RIGHT-OF-WAY BOUNDARY MONUMENTATION MAP
 I-5: FERN VALLEY INTERCHANGE UNIT 2A SECTION
 PACIFIC HIGHWAY (I-5)
 JACKSON COUNTY

KEY NO. 12723
 REGION 3 TECH CENTER
 100 ANTELOPE ROAD
 WHITE CITY, OREGON, 97503
 JUNE 14, 2018
 SHEET 9 OF 23

DESIGNED BY: A. AUSLAND DRAFTED BY: M. CHACON CHK'D BY: L. MILES



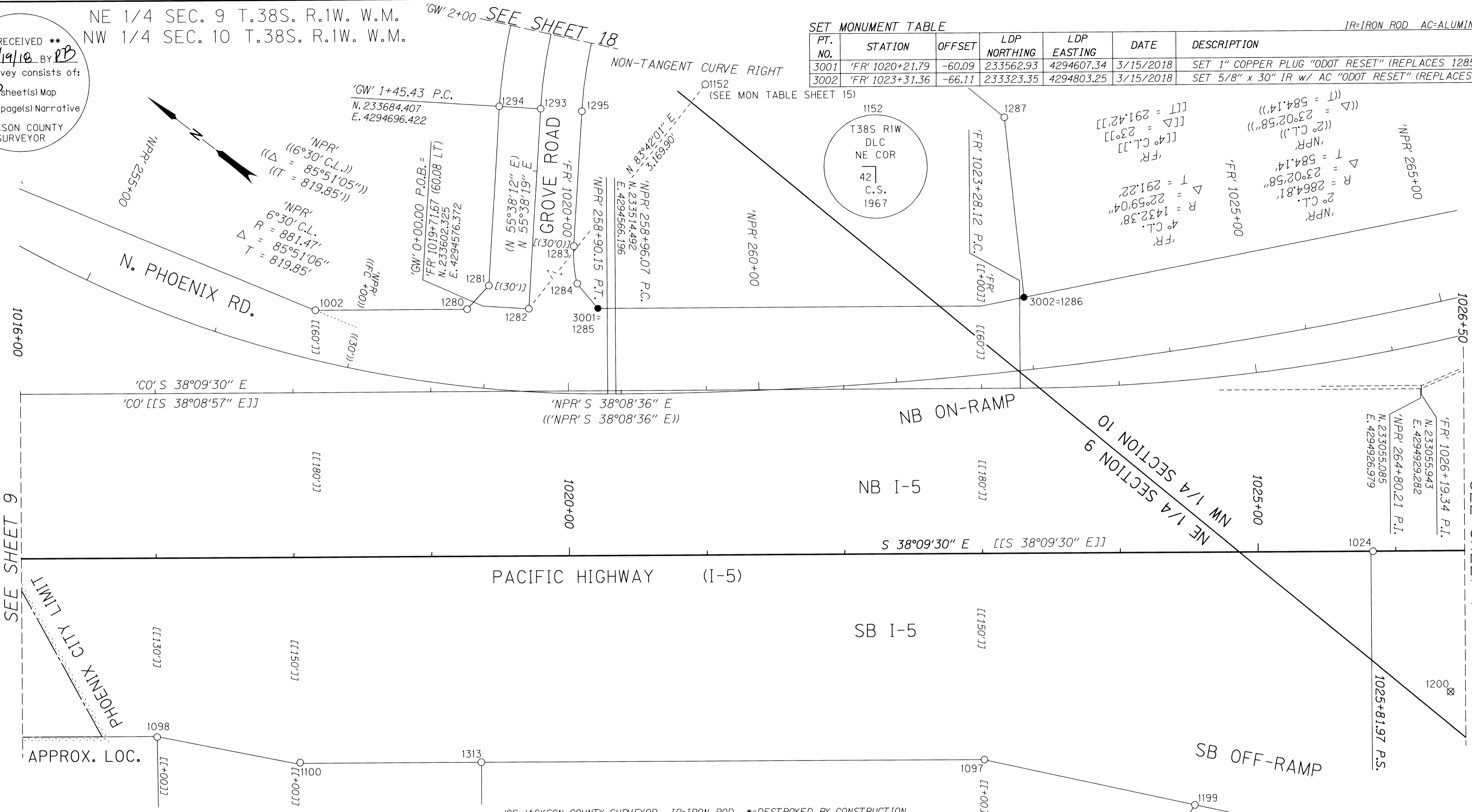
NE 1/4 SEC. 9 T.38S. R.1W. W.M.
NW 1/4 SEC. 10 T.38S. R.1W. W.M.

**** RECEIVED ****
DATE 6/19/18 BY RB
This survey consists of:
23 sheet(s) Map
0 page(s) Narrative
JACKSON COUNTY SURVEYOR

SET MONUMENT TABLE

PT. NO.	STATION	OFFSET	LDP NORTHING	LDP EASTING	DATE	DESCRIPTION
3001	'FR' 1020+21.79	-60.09	233562.93	4294607.34	3/15/2018	SET 1" COPPER PLUG "ODOT RESET" (REPLACES 1285)
3002	'FR' 1023+31.36	-66.11	233323.35	4294803.25	3/15/2018	SET 5/8" x 30" IR w/ AC "ODOT RESET" (REPLACES 1286)

IR=IRON ROD AC=ALUMINUM CAP



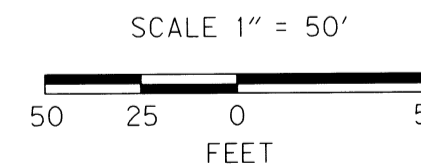
RECOVERED MONUMENT TABLE

PT. NO.	STATION	OFFSET	LDP NORTHING	LDP EASTING	DATE	DESCRIPTION	REFERENCE DOCUMENT
1002	'I-5' 1018+16.64	-180.00	233724.22	4294480.58	7/25/2007	FD IR w/ YPC "WRG DESIGN INC"	SN 19556
1024	'I-5' 1025+83.49	0.00	233010.00	4294812.77	8/22/2007	FD 2 1/2" BRASS DISK "STATE HIGHWAY DEPARTMENT ELEV FEET BM No."	ODOT 8B-10-21
1097	'I-5' 1023+00.37	149.98	233139.95	4294519.92	5/12/2008	FD 5/8" IR	ODOT 8B-10-21
1098	'I-5' 1016+99.85	130.30	233624.30	4294164.38	5/14/2008	FD 5/8" IR	ODOT 8B-10-21
1100	'I-5' 1018+03.54	149.45	233530.94	4294213.38	5/12/2010	FD 5/8" IR	ODOT 8B-10-21
1152	-	-	233950.15	4297727.13	4/1/2010	FD 2 1/2" BRASS DISK "T38S R1W DLC NE 42 COR CS 1967"	JCS 2nd Re-Estab
1197	'I-5' 1026+08.73	217.67	232855.68	4294657.21	4/29/2010	FD IR w/ YPC "TEMLIN LS 2359"	SN 15277
1199	'I-5' 1024+53.00	183.61	232999.15	4294587.78	4/29/2010	FD 5/8" IR	SN 11861
1200*	'I-5' 1026+39.18	102.65	232902.80	4294766.45	4/29/2010	FD IR w/ 1 1/2" AC "ODOT HORIZ CONTROL FV 17"	SN 16542
1280	'FR' 1019+26.84	-60.09	233637.58	4294548.68	10/21/2010	FD IR w/ YPC "WRG DESIGN INC."	SN 19152
1281	'GW' 0+14.99	-29.99	233635.55	4294571.82	10/21/2010	FD IR w/ YPC "WRG DESIGN INC."	SN 19152
1282	'GW' 0+00.00	0.00	233602.33	4294576.37	10/21/2010	FD IR w/ 1 1/2" AC (ILLEGIBLE)	SN 19152
1283	'GW' 0+47.24	30.03	233604.20	4294632.31	10/21/2010	FD 1" CC "WRG DESIGN INC."	SN 19556
1284	'GW' 0+20.29	34.06	233585.66	4294612.35	10/21/2010	FD IR w/ YPC "WRG DESIGN INC."	SN 19152
1285*	'GW' 0+03.33	50.00	233562.93	4294607.34	10/21/2010	FD IR w/ YPC "WRG DESIGN INC."	SN 19152
1286*	'NPR' 261+98.94	-52.68	233323.35	4294803.25	10/21/2010	FD IR w/ YPC "WRG DESIGN INC."	SN 19152
1287	-	-	233414.54	4294897.78	10/21/2010	FD IR w/ YPC "WRG DESIGN INC."	SN 19152
1293	'GW' 1+45.43	0.00	233684.41	4294696.42	10/21/2010	FD IR w/ 1 1/2" AC (ILLEGIBLE)	SN 19152
1294	'GW' 1+45.38	-30.04	233709.18	4294679.43	10/21/2010	FD IR w/ YPC "WRG DESIGN INC."	SN 19152
1295	'GW' 1+45.42	30.00	233659.64	4294713.34	10/21/2010	FD 1" CC "WRG DESIGN INC."	SN 19556
1313	'I-5' 1019+35.10	149.95	233427.19	4294294.27	12/27/2010	FD IR w/ OPC "ROBERTS LS 1656", 0.1' DOWN	SN 13274

JCS=JACKSON COUNTY SURVEYOR IR=IRON ROD *=DESTROYED BY CONSTRUCTION
FD=FOUND IP=IRON PIPE AC=ALUMINUM CAP WPC=WHITE PLASTIC CAP YPC=YELLOW PLASTIC CAP

NOTES

SEE SHEET 1 FOR LINE AND POINT LEGENDS
SEE SHEET 2 FOR RECORD DATA LEGEND



REGISTERED PROFESSIONAL LAND SURVEYOR

OREGON
JULY 15, 2003
ANDREW DAVID AUSLAND
56136

EXPIRES: 12/31/2019

OREGON DEPARTMENT OF TRANSPORTATION
RIGHT-OF-WAY BOUNDARY MONUMENTATION MAP
I-5: FERN VALLEY INTERCHANGE UNIT 2A SECTION
PACIFIC HIGHWAY (I-5)
JACKSON COUNTY

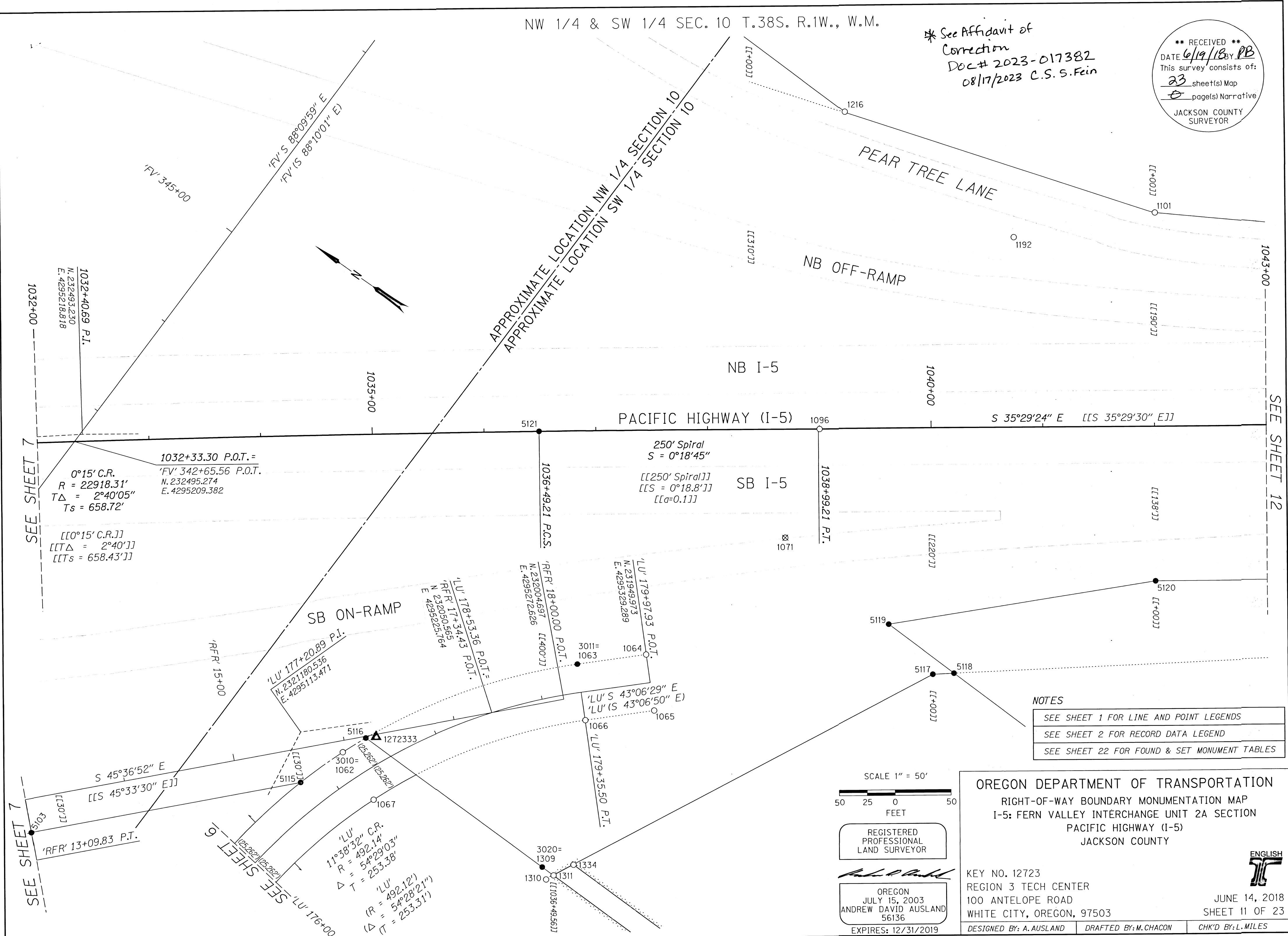
KEY NO. 12723
REGION 3 TECH CENTER
100 ANTELOPE ROAD
WHITE CITY, OREGON, 97503
JUNE 14, 2018
SHEET 10 OF 23

DESIGNED BY: A. AUSLAND DRAFTED BY: M. CHACON CHK'D BY: L. MILES

NW 1/4 & SW 1/4 SEC. 10 T.38S. R.1W., W.M.

* See Affidavit of Correction
Doc# 2023-017382
08/17/2023 C.S. S. Fein

** RECEIVED **
DATE 6/19/18 BY PB
This survey consists of:
23 sheet(s) Map
0 page(s) Narrative
JACKSON COUNTY
SURVEYOR



SEE SHEET 7

SEE SHEET 12

SEE SHEET 7

SEE SHEET 6

SEE SHEET 17

SEE SHEET 22

1032+40.69 P.I.
N. 232493.230
E. 4295218.818

1032+33.30 P.O.T. =
0°15' C.R.
R = 22918.31'
TΔ = 2°40'05"
Ts = 658.72'
[[0°15' C.R.]]
[[TΔ = 2°40']]
[[Ts = 658.43']]

'FV' 342+65.56 P.O.T.
N. 232495.274
E. 4295209.382

'LU' 177+20.89 P.I.
N. 2321180.536
E. 4295113.471

'LU' 178+53.36 P.O.T. =
'RFR' 17+34.43 P.O.T.
N. 232050.565
E. 4295225.764

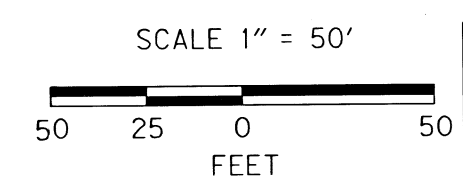
'RFR' 18+00.00 P.O.T.
N. 232004.697
E. 4295212.626

'LU' 179+97.93 P.O.T.
N. 231949.973
E. 4295329.289

'LU' S 43°06'29" E
'LU' (S 43°06'50" E)

'LU' 11°38'32" C.R.
R = 492.14'
T = 54°29'03"
T = 253.38'
'LU' (R = 492.12')
'LU' (T = 54°28'21")
'LU' (T = 253.31')

NOTES
SEE SHEET 1 FOR LINE AND POINT LEGENDS
SEE SHEET 2 FOR RECORD DATA LEGEND
SEE SHEET 22 FOR FOUND & SET MONUMENT TABLES



REGISTERED PROFESSIONAL LAND SURVEYOR
Andrew David Ausland
OREGON
JULY 15, 2003
ANDREW DAVID AUSLAND
56136
EXPIRES: 12/31/2019

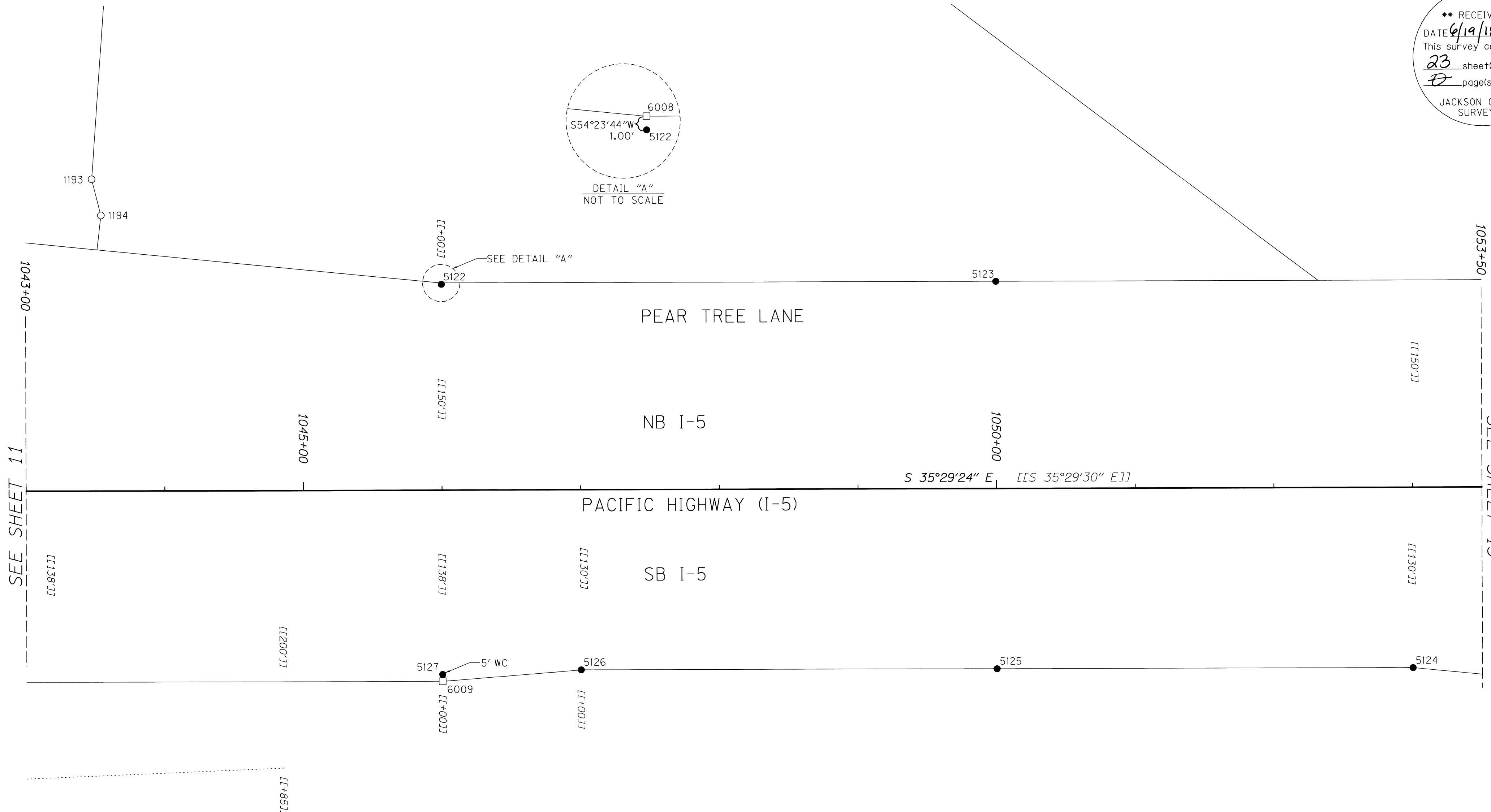
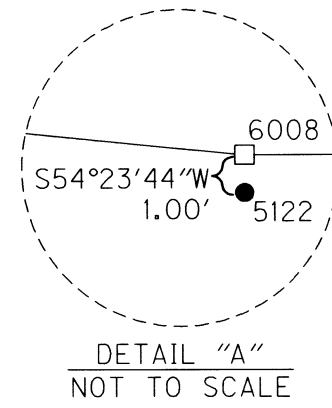
OREGON DEPARTMENT OF TRANSPORTATION
RIGHT-OF-WAY BOUNDARY MONUMENTATION MAP
I-5: FERN VALLEY INTERCHANGE UNIT 2A SECTION
PACIFIC HIGHWAY (I-5)
JACKSON COUNTY

KEY NO. 12723
REGION 3 TECH CENTER
100 ANTELOPE ROAD
WHITE CITY, OREGON, 97503
JUNE 14, 2018
SHEET 11 OF 23

DESIGNED BY: A. AUSLAND DRAFTED BY: M. CHACON CHK'D BY: L. MILES

SW 1/4 SEC. 10 T.38S. R.1W., W.M.

**** RECEIVED ****
 DATE 6/19/18 BY PB
 This survey consists of:
23 sheet(s) Map
0 page(s) Narrative
 JACKSON COUNTY
 SURVEYOR



CALCULATED POINT TABLE

PT. NO.	STATION	OFFSET	LDP NORTHING	LDP EASTING
6008	1046+00.00	-150.00	231472.80	4296130.23
6009	1046+00.00	138.00	231306.18	4295895.74

NOTES

SEE SHEET 1 FOR LINE AND POINT LEGENDS
 SEE SHEET 2 FOR RECORD DATA LEGEND

SET MONUMENT TABLE

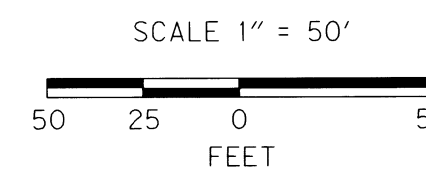
IR=IRON ROD AC=ALUMINUM CAP WC=WITNESS CORNER

PT. NO.	STATION	OFFSET	LDP NORTHING	LDP EASTING	DATE	DESCRIPTION
5122	1046+00.00	-149.00	231472.80	4296129.42	2/27/2018	SET 5/8" x 30" IR w/ AC "ODOT RIGHT OF WAY WC"
5123	1050+00.00	-150.00	231147.70	4296362.45	2/27/2018	SET 5/8" x 30" IR w/ AC "ODOT RIGHT OF WAY"
5124	1053+00.00	130.00	230740.87	4296308.64	3/15/2018	SET 5/8" x 30" IR w/ AC "ODOT RIGHT OF WAY"
5125	1050+00.00	130.00	230985.14	4296134.47	3/15/2018	SET 5/8" x 30" IR w/ AC "ODOT RIGHT OF WAY"
5126	1047+00.00	130.00	231229.40	4295960.31	3/15/2018	SET 5/8" x 30" IR w/ AC "ODOT RIGHT OF WAY"
5127	1046+00.00	133.00	231309.08	4295899.81	3/15/2018	SET 5/8" x 30" IR w/ AC "ODOT RIGHT OF WAY WC"

RECOVERED MONUMENT TABLE

FD=FOUND IR=IRON ROD

PT. NO.	STATION	OFFSET	LDP NORTHING	LDP EASTING	DATE	DESCRIPTION	REFERENCE DOCUMENT
1193	-	-	231722.36	4296045.56	4/22/2010	FD 5/8" IR, TOP 0.5' BENT S'LY (TIED SPIN HOLE)	SN 12696
1194	-	-	231701.89	4296028.14	4/22/2010	FD 5/8" IR, 1' DOWN	SN 12696



REGISTERED PROFESSIONAL LAND SURVEYOR

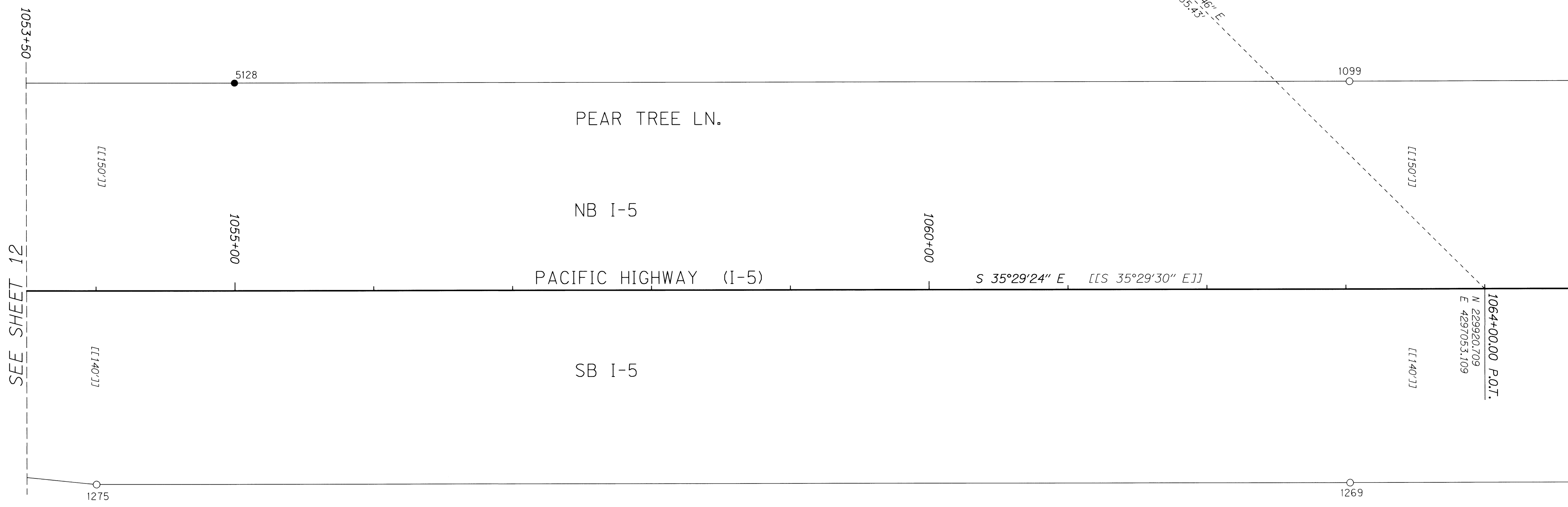
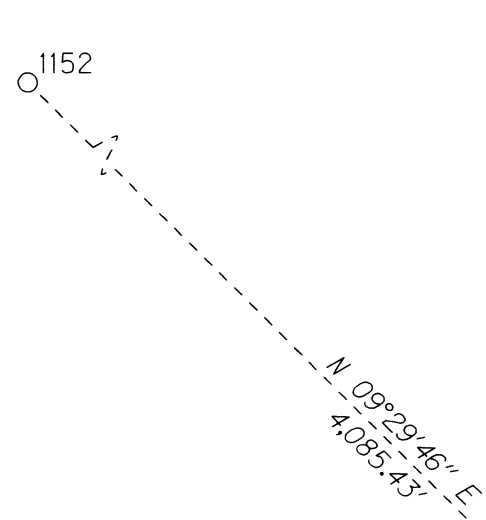
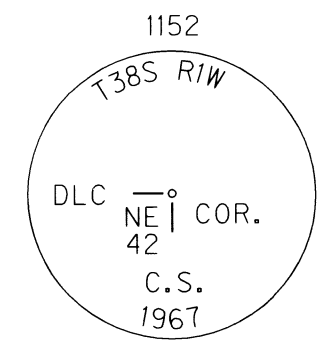
OREGON
 JULY 15, 2003
 ANDREW DAVID AUSLAND
 56136
 EXPIRES: 12/31/2019

OREGON DEPARTMENT OF TRANSPORTATION
 RIGHT-OF-WAY BOUNDARY MONUMENTATION MAP
 I-5: FERN VALLEY INTERCHANGE UNIT 2A SECTION
 PACIFIC HIGHWAY (I-5)
 JACKSON COUNTY

KEY NO. 12723
 REGION 3 TECH CENTER
 100 ANTELOPE ROAD
 WHITE CITY, OREGON, 97503
 JUNE 14, 2018
 SHEET 12 OF 23
 DESIGNED BY: A. AUSLAND DRAFTED BY: M. CHACON CHK'D BY: L. MILES

SW 1/4 SEC. 10 T.38S. R.1W., W.M.

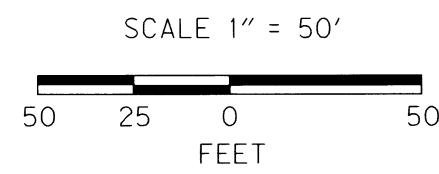
**** RECEIVED ****
 DATE 6/19/18 BY RB
 This survey consists of:
23 sheet(s) Map
0 page(s) Narrative
 JACKSON COUNTY
 SURVEYOR



SEE SHEET 12

NOTES

SEE SHEET 1 FOR LINE AND POINT LEGENDS
 SEE SHEET 2 FOR RECORD DATA LEGEND



REGISTERED
 PROFESSIONAL
 LAND SURVEYOR

AL P. CALL
 OREGON
 JULY 15, 2003
 ANDREW DAVID AUSLAND
 56136
 EXPIRES: 12/31/2019

OREGON DEPARTMENT OF TRANSPORTATION
 RIGHT-OF-WAY BOUNDARY MONUMENTATION MAP
 I-5: FERN VALLEY INTERCHANGE UNIT 2A SECTION
 PACIFIC HIGHWAY (I-5)
 JACKSON COUNTY

KEY NO. 12723
 REGION 3 TECH CENTER
 100 ANTELOPE ROAD
 WHITE CITY, OREGON, 97503
 JUNE 14, 2018
 SHEET 13 OF 23
 DESIGNED BY: A. AUSLAND DRAFTED BY: M. CHACON CHK'D BY: L. MILES

SET MONUMENT TABLE

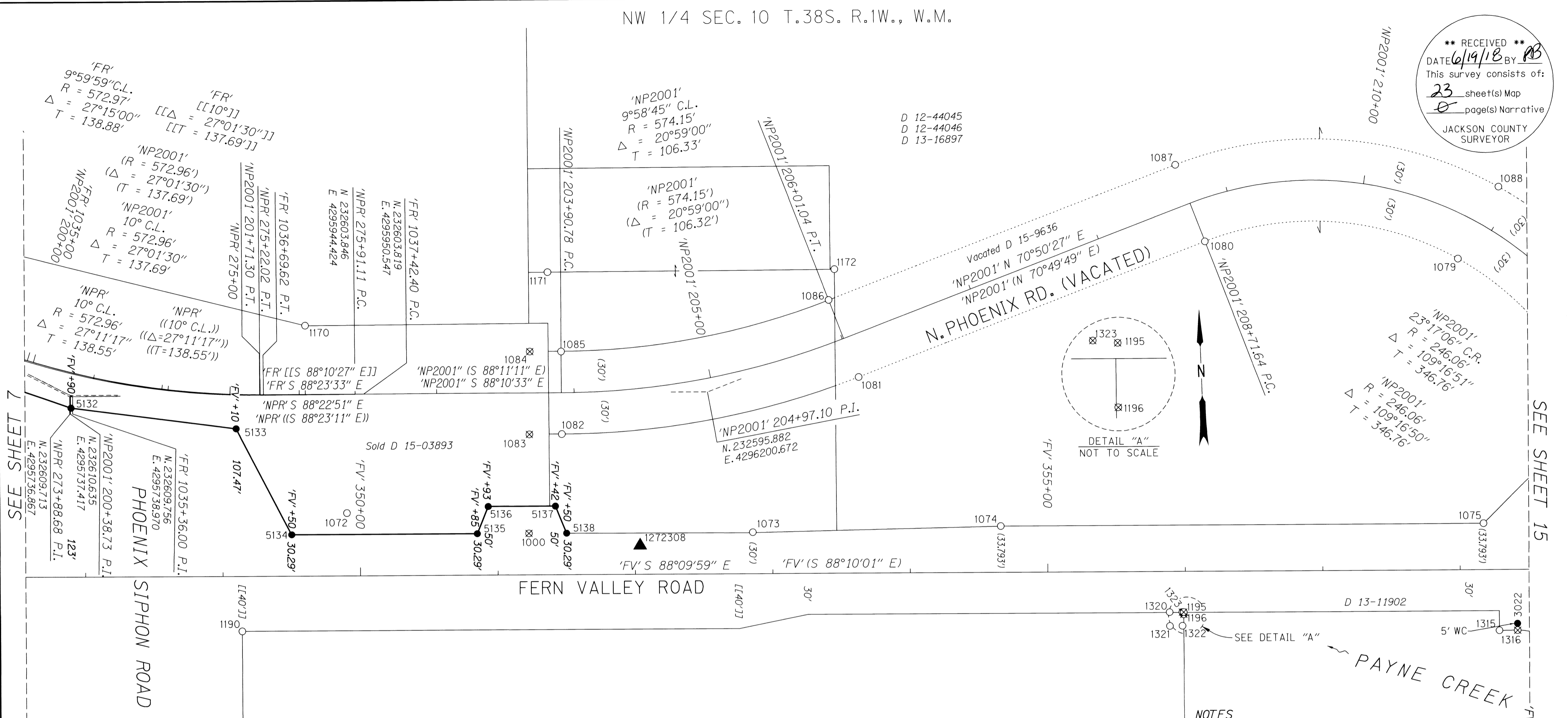
PT. NO.	STATION	OFFSET	LDP NORTHING	LDP EASTING	DATE	DESCRIPTION
5128	1055+00.00	-150.00	230740.59	4296652.74	2/27/2018	SET 5/8" x 30" IR w/ AC "ODOT RIGHT OF WAY"

RECOVERED MONUMENT TABLE

PT. NO.	STATION	OFFSET	LDP NORTHING	LDP EASTING	DATE	DESCRIPTION	REFERENCE DOCUMENT
1099	'1-5' 1063+02.93	-149.91	230086.78	4297118.81	5/13/2008	FD 5/8" IR	ODOT 8B-10-21
1152	-	-	233950.15	4297727.13	4/1/2010	FD 2 1/2" BRASS DISK "T38S R1W DLC NE 42 COR CS 1967"	JCS 2nd Re-Estab
1269	'1-5' 1063+02.83	140.02	229918.54	4296882.69	8/19/2010	FD 5/8" IR, FLUSH	ODOT 8B-10-21
1275	'1-5' 1054+00.11	140.07	230653.51	4296358.56	8/30/2010	FD 5/8" IR, 1' DOWN	ODOT 8B-10-21

NW 1/4 SEC. 10 T.38S. R.1W., W.M.

**** RECEIVED ****
 DATE 6/19/18 BY AB
 This survey consists of:
 23 sheet(s) Map
 0 page(s) Narrative
 JACKSON COUNTY SURVEYOR



RP=REFERENCE POINT FD=FOUND AC=ALUMINUM CAP *=DESTROYED BY CONSTRUCTION
 IR=IRON ROD IP=IRON PIPE RPC=RED PLASTIC CAP YPC=YELLOW PLASTIC CAP

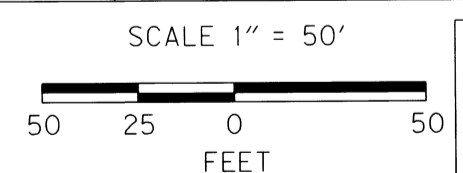
RECOVERED MONUMENT TABLE

PT. NO.	STATION	OFFSET	LDP NORTHING	LDP EASTING	DATE	DESCRIPTION	REFERENCE DOCUMENT
1000*	'FV' 351+22.64	-30.28	232498.12	4296066.99	7/25/2007	FD IR w/ 2" AC "OREGON DEPT OF TRANS RIGHT OF WAY" (RP)	SN 18552
1072	'FV' 349+90.22	-45.88	232517.95	4295935.15	8/20/2007	FD IR w/ 2" AC "OREGON DEPT OF TRANS RIGHT OF WAY" (RP)	SN 18552
1073	'FV' 352+85.46	-30.29	232492.92	4296229.73	8/21/2007	FD IR w/ 2" AC "OREGON DEPT OF TRANS RIGHT OF WAY" (RP)	SN 18552
1074	'FV' 354+65.90	-33.79	232490.64	4296410.20	8/21/2007	FD IR w/ 2" AC "OREGON DEPT OF TRANS RIGHT OF WAY" (RP)	SN 18552
1075	'FV' 358+16.96	-33.79	232479.41	4296761.07	8/21/2007	FD IR w/ 2" AC "OREGON DEPT OF TRANS RIGHT OF WAY" (RP)	SN 18552
1079	'NP2001' 210+88.52	30.04	232671.65	4296749.84	8/21/2007	FD IR w/ 2" AC "OREGON DEPT OF TRANS RIGHT OF WAY" (RP)	SN 18552
1080	'NP2001' 208+71.50	29.97	232691.23	4296566.43	8/21/2007	FD IR w/ 2" AC "OREGON DEPT OF TRANS RIGHT OF WAY" (RP)	SN 18552
1081	'NP2001' 206+01.05	30.00	232602.44	4296310.96	8/21/2007	FD IR w/ 2" AC "OREGON DEPT OF TRANS RIGHT OF WAY" (RP)	SN 18552
1082	'NP2001' 203+90.88	30.04	232569.24	4296093.56	8/21/2007	FD IR w/ 2" AC "OREGON DEPT OF TRANS RIGHT OF WAY" (RP)	SN 18552
1083*	'NP2001' 203+67.31	30.11	232569.92	4296069.99	8/21/2007	FD IR w/ 2" AC "OREGON DEPT OF TRANS RIGHT OF WAY" (RP)	SN 18552
1084*	'NP2001' 203+68.01	-29.90	232629.88	4296072.60	8/21/2007	FD IR w/ 2" AC "OREGON DEPT OF TRANS RIGHT OF WAY" (RP)	SN 18552
1085	'NP2001' 203+90.77	-29.80	232629.05	4296095.34	8/21/2007	FD IR w/ 2" AC "OREGON DEPT OF TRANS RIGHT OF WAY" (RP)	SN 18552
1086	'NP2001' 206+01.04	-30.00	232659.12	4296291.26	8/21/2007	FD IR w/ 2" AC "OREGON DEPT OF TRANS RIGHT OF WAY" (RP)	SN 18552
1087	'NP2001' 208+71.77	-29.97	232747.94	4296547.02	8/21/2007	FD 5/8" IR, BENT E'LY	SN 18552
1088	'NP2001' 210+88.68	-30.08	232722.91	4296781.26	8/21/2007	FD 5/8" IR, BENT E'LY	SN 18552
1170	'FR' 1037+00.36	-50.00	232654.98	4295909.93	4/20/2010	FD IR w/ YPC "LS 2271"	SN 16536
1171	-	-	232687.16	4296087.65	4/20/2010	FD 1 1/2" IP	SN 3517
1172	-	-	232681.32	4296296.29	4/20/2010	FD 1 1/2" IP	SN 3517
1190	'FV' 349+13.65	40.03	232434.53	4295855.86	4/29/2010	FD IR w/ YPC "KAISER RLS 803"	SN 10449
1195*	'FV' 355+98.58	29.77	232422.87	4296540.78	4/29/2010	FD IR w/ YPC "D.MCHMAHAN LS 1913"	SN 16461
1196*	-	-	232421.22	4296540.72	4/29/2010	FD 1 1/4" SQUARE BOLT	SN 1044
1315	'FV' 358+28.18	44.38	232400.92	4296769.79	12/27/2010	FD IR w/ YPC "L.J. FRIAR & ASSOC", 1.0' DOWN	SN 17586
1316*	'FV' 358+41.38	44.36	232400.52	4296782.99	12/27/2010	FD IR w/ YPC "L.J. FRIAR & ASSOC", 1.0' DOWN	SN 17586
1320	'FV' 355+88.36	29.75	232423.22	4296530.56	12/28/2010	FD IR w/ RPC "BOYDEN RLS 281"	SN 14128
1321	-	-	232413.12	4296530.39	12/28/2010	FD IR w/ RPC "BOYDEN RLS 281"	SN 14128
1322	-	-	232412.90	4296539.52	12/28/2010	FD IR w/ RPC "BOYDEN RLS 281"	SN 14128
1323*	'FV' 355+97.59	29.74	232422.93	4296539.78	12/28/2010	FD 5/8" IR	SN 14128

NOTES
 SEE SHEET 1 FOR LINE AND POINT LEGENDS
 SEE SHEET 2 FOR RECORD DATA LEGEND

SET MONUMENT TABLE

PT. NO.	STATION	OFFSET	LDP NORTHING	LDP EASTING	DATE	DESCRIPTION
3022	'FV' 358+41.38	39.36	232405.52	4296783.15	3/22/2018	SET 1" COPPER PLUG "ODOT RESET WC" (REPLACES 1316)
5132	'FV' 347+90.00	-123.00	232601.43	4295737.49	2/20/2018	SET 5/8" x 30" IR w/ AC "ODOT RIGHT OF WAY"
5133	'FV' 349+10.00	-107.47	232582.07	4295856.94	2/20/2018	SET 5/8" x 30" IR w/ AC "ODOT RIGHT OF WAY"
5134	'FV' 349+50.00	-30.29	232503.65	4295894.45	2/20/2018	SET 5/8" x 30" IR w/ AC "ODOT RIGHT OF WAY"
5135	'FV' 350+85.00	-30.29	232499.33	4296029.38	2/20/2018	SET 5/8" x 30" IR w/ AC "ODOT RIGHT OF WAY"
5136	'FV' 350+93.00	-50.00	232518.77	4296038.00	2/20/2018	SET 5/8" x 30" IR w/ AC "ODOT RIGHT OF WAY"
5137	'FV' 351+42.00	-50.00	232517.21	4296086.98	2/20/2018	SET 5/8" x 30" IR w/ AC "ODOT RIGHT OF WAY"
5138	'FV' 351+50.00	-30.29	232497.25	4296094.34	2/20/2018	SET 5/8" x 30" IR w/ AC "ODOT RIGHT OF WAY"



REGISTERED PROFESSIONAL LAND SURVEYOR
 OREGON
 JULY 15, 2003
 ANDREW DAVID AUSLAND
 56136
 EXPIRES: 12/31/2019


OREGON DEPARTMENT OF TRANSPORTATION
 RIGHT-OF-WAY BOUNDARY MONUMENTATION MAP
 I-5: FERN VALLEY INTERCHANGE UNIT 2A SECTION
 PACIFIC HIGHWAY (I-5)
 JACKSON COUNTY
 KEY NO. 12723
 REGION 3 TECH CENTER
 100 ANTELOPE ROAD
 WHITE CITY, OREGON, 97503
 JUNE 14, 2018
 SHEET 14 OF 23
 DESIGNED BY: A. AUSLAND DRAFTED BY: M. CHACON CHK'D BY: L. MILES

NW 1/4 & NE 1/4 SEC. 10 T.38S. R.1W., W.M.

SET MONUMENT TABLE

PT. NO.	STATION	OFFSET	LDP NORTHING	LDP EASTING	DATE	DESCRIPTION
3013	'FV' 360+07.230	-33.50	232473.03	4296951.24	3/22/2018	SET 5/8" x 30" IR w/ AC "ODOT RESET" (REPLACES 1090)
3014	'FV' 360+72.866	-30.33	232467.76	4297016.74	3/22/2018	SET 5/8" x 30" IR w/ AC "ODOT RESET" (REPLACES 1091)
3023	'FV' 359+01.36	94.31	232348.67	4296841.33	3/22/2018	SET 1" COPPER PLUG "ODOT RESET WC" (REPLACES 1317)
5142	'SP' 68+26.28	50.00	232605.87	4296831.84	2/20/2018	SET 5/8" x 30" IR w/ AC "ODOT RIGHT OF WAY"
5143	'SP' 67+00.00	50.00	232724.78	4296826.85	2/20/2018	SET 5/8" x 30" IR w/ AC "ODOT RIGHT OF WAY"
5144	'SP' 66+00.00	55.00	232816.57	4296806.00	2/20/2018	SET 5/8" x 30" IR w/ AC "ODOT RIGHT OF WAY"
5145	'SP' 66+00.00	-55.00	232841.33	4296913.18	2/20/2018	SET 5/8" x 30" IR w/ AC "ODOT RIGHT OF WAY"
5146	'SP' 67+00.00	-50.00	232736.11	4296926.20	2/20/2018	SET 5/8" x 30" IR w/ AC "ODOT RIGHT OF WAY"
5147	'SP' 68+26.28	-50.00	232602.90	4296931.79	2/20/2018	SET 5/8" x 30" IR w/ AC "ODOT RIGHT OF WAY"
5148	'SP' 69+00.00	-50.00	232529.21	4296929.60	2/20/2018	SET 5/8" x 30" IR w/ AC "ODOT RIGHT OF WAY"

**** RECEIVED ****
 DATE 6/14/18 BY PB
 This survey consists of:
23 sheet(s) Map
0 page(s) Narrative
 JACKSON COUNTY SURVEYOR

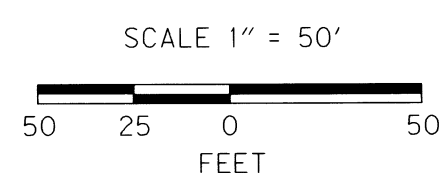


RECOVERED MONUMENT TABLE

PT. NO.	STATION	OFFSET	LDP NORTHING	LDP EASTING	DATE	DESCRIPTION	REFERENCE DOCUMENT
1001	-	-	232400.87	4297681.03	7/25/2007	FD IR w/ DESTROYED CAP	ORIGIN UNKNOWN
1076	'FV' 358+69.45	-85.29	232529.20	4296815.18	8/21/2007	FD IR w/ 2" AC "OREGON DEPT OF TRANS RIGHT OF WAY"	SN 18552
1077	'NP2001' 212+43.35	42.61	232565.36	4296825.29	8/21/2007	FD IR w/ 2" AC "OREGON DEPT OF TRANS RIGHT OF WAY"	SN 18552
1078	'NP2001' 212+10.49	29.99	232596.03	4296824.12	8/21/2007	FD IR w/ 2" AC "OREGON DEPT OF TRANS RIGHT OF WAY"	SN 18552
1089*	'NP2001' 213+05.53	-29.95	232526.19	4296910.72	8/21/2007	FD IR w/ 2" AC "OREGON DEPT OF TRANS RIGHT OF WAY"	SN 18552
1090*	'FV' 360+07.230	-33.50	232473.03	4296951.24	8/21/2007	FD IR w/ 2" AC "OREGON DEPT OF TRANS RIGHT OF WAY"	SN 18552
1091*	'FV' 360+72.866	-30.33	232467.76	4297016.74	8/21/2007	FD IR w/ 2" AC "OREGON DEPT OF TRANS RIGHT OF WAY" (RP)	SN 18552
1151	-	-	232432.39	4297681.96	8/26/2009	FD 2 1/2" BRASS DISK "LS 1913"	SN 14005 (Meadow View Sub)
1152	-	-	233950.15	4297727.13	4/1/2010	FD 2 1/2" BRASS DISK "T38S RIW DLC NE 42 COR CS 1967"	JCS 2nd Re-Estab, 2/23/1967
1157	-	-	234823.45	4297462.18	4/1/2010	FD 2 1/2" BRASS DISK "T38S RIW 1/4 S3/S10 2009"	JCS 1st Re-Estab, 3/13/2009
1187	'FV' 362+83.46	-30.91	232461.61	4297227.24	4/20/2010	FD IR w/ YPC "L.J. FRIAR & ASSOC"	SN 17270
1188	'FV' 360+86.38	44.22	232392.82	4297027.86	4/29/2010	FD IR w/ YPC "L.J. FRIAR & ASSOC"	SN 16739
1189	-	-	232468.89	4297757.76	5/12/2010	FD 2" BRASS DISK "LS 1913"	SN 14005 (Meadow View Sub)
1217	-	-	230828.95	4297634.38	4/29/2010	FD 3" BRASS DISK "T38SRIW D.L.C. COR. SW 82 C.S. 1971"	JCS 3rd Re-Estab, 5/24/1988
1218	-	-	232406.56	4297540.79	4/29/2010	FD R/R SPIKE "FV 14"	SN 16542
1317*	'FV' 358+91.36	94.31	232349.00	4296831.34	12/27/2010	FD IR w/ YPC "L.J. FRIAR & ASSOC"	SN 17586
1318	'FV' 359+91.38	44.30	232395.78	4296932.90	12/27/2010	FD IR w/ YPC "L.J. FRIAR & ASSOC"	SN 16379 (Phoenix Hills Sub)
1324	-	-	232417.50	4297681.00	1/10/2011	FD 1/2" ID IP, 1.8" DOWN, IN MON CASE (1910 ROAD P.I.)	JCS Road Records

NOTES

- SEE SHEET 1 FOR LINE AND POINT LEGENDS
- SEE SHEET 2 FOR RECORD DATA LEGEND



REGISTERED PROFESSIONAL LAND SURVEYOR
 Andrew David Ausland
 OREGON
 JULY 15, 2003
 ANDREW DAVID AUSLAND
 56136
 EXPIRES: 12/31/2019

OREGON DEPARTMENT OF TRANSPORTATION
 RIGHT-OF-WAY BOUNDARY MONUMENTATION MAP
 I-5: FERN VALLEY INTERCHANGE UNIT 2A SECTION
 PACIFIC HIGHWAY (I-5)
 JACKSON COUNTY

KEY NO. 12723
 REGION 3 TECH CENTER
 100 ANTELOPE ROAD
 WHITE CITY, OREGON, 97503
 JUNE 14, 2018
 SHEET 15 OF 23

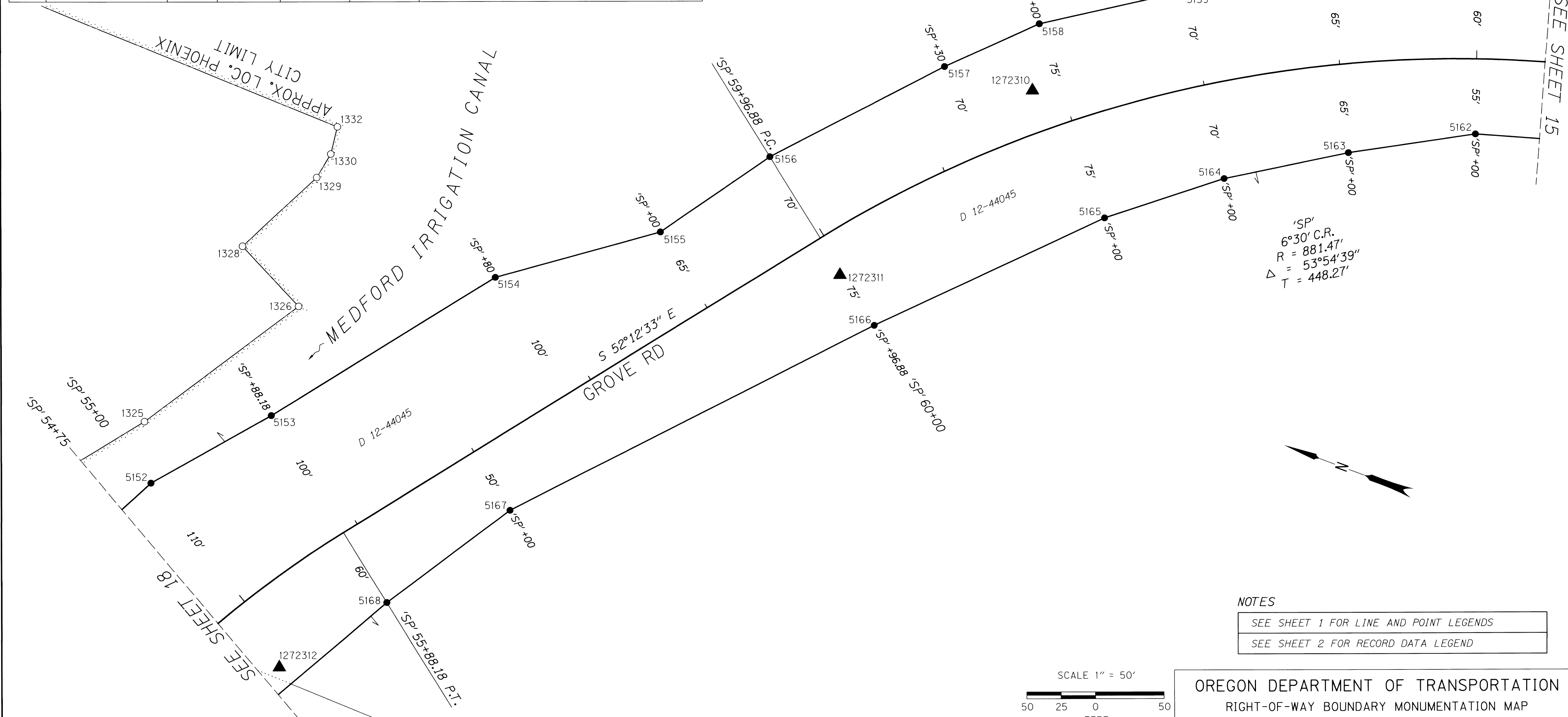
DESIGNED BY: A. AUSLAND DRAFTED BY: M. CHACON CHK'D BY: L. MILES

SET MONUMENT TABLE

PT. NO.	STATION	OFFSET	LDP NORTHING	LDP EASTING	DATE	DESCRIPTION
5152	'SP' 55+00.00	-110.00	233721.60	4296202.20	2/20/2018	SET 5/8" x 30" IR w/ AC "ODOT RIGHT OF WAY"
5153	'SP' 55+88.18	-100.00	233656.62	4296279.18	2/20/2018	SET 5/8" x 30" IR w/ AC "ODOT RIGHT OF WAY"
5154	'SP' 57+80.00	-100.00	233539.07	4296430.76	2/20/2018	SET 5/8" x 30" IR w/ AC "ODOT RIGHT OF WAY"
5155	'SP' 59+00.00	-65.00	233437.88	4296504.15	2/20/2018	SET 5/8" x 30" IR w/ AC "ODOT RIGHT OF WAY"
5156	'SP' 59+96.88	-70.00	233382.47	4296583.77	2/20/2018	SET 5/8" x 30" IR w/ AC "ODOT RIGHT OF WAY"
5157	'SP' 61+30.00	-70.00	233286.19	4296690.26	2/20/2018	SET 5/8" x 30" IR w/ AC "ODOT RIGHT OF WAY"
5158	'SP' 62+00.00	-75.00	233232.57	4296743.98	2/20/2018	SET 5/8" x 30" IR w/ AC "ODOT RIGHT OF WAY"
5159	'SP' 63+00.00	-70.00	233141.88	4296803.14	2/20/2018	SET 5/8" x 30" IR w/ AC "ODOT RIGHT OF WAY"
5160	'SP' 64+00.00	-65.00	233045.56	4296851.37	2/20/2018	SET 5/8" x 30" IR w/ AC "ODOT RIGHT OF WAY"
5161	'SP' 65+00.00	-60.00	232944.93	4296888.17	2/20/2018	SET 5/8" x 30" IR w/ AC "ODOT RIGHT OF WAY"
5162	'SP' 65+00.00	55.00	232906.53	4296779.77	2/20/2018	SET 5/8" x 30" IR w/ AC "ODOT RIGHT OF WAY"
5163	'SP' 64+00.00	65.00	232988.56	4296734.53	2/20/2018	SET 5/8" x 30" IR w/ AC "ODOT RIGHT OF WAY"
5164	'SP' 63+00.00	70.00	233066.64	4296685.07	2/20/2018	SET 5/8" x 30" IR w/ AC "ODOT RIGHT OF WAY"
5165	'SP' 62+00.00	75.00	233138.16	4296627.42	2/20/2018	SET 5/8" x 30" IR w/ AC "ODOT RIGHT OF WAY"
5166	'SP' 59+96.88	75.00	233267.88	4296494.92	2/20/2018	SET 5/8" x 30" IR w/ AC "ODOT RIGHT OF WAY"
5167	'SP' 57+00.00	50.00	233469.56	4296275.63	2/20/2018	SET 5/8" x 30" IR w/ AC "ODOT RIGHT OF WAY"
5168	'SP' 55+88.18	60.00	233530.18	4296181.13	2/20/2018	SET 5/8" x 30" IR w/ AC "ODOT RIGHT OF WAY"

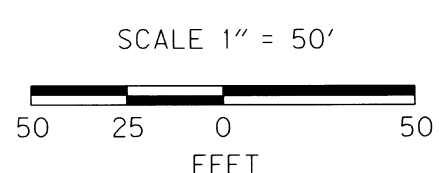
IR=IRON ROD AC=ALUMINUM CAP

**** RECEIVED ****
 DATE 6/19/18 BY PB
 This survey consists of:
23 sheet(s) Map
0 page(s) Narrative
 JACKSON COUNTY SURVEYOR



'SP'
 6°30' C.R.
 R = 881.47'
 Δ = 53°54'39"
 T = 448.27'

NOTES
 SEE SHEET 1 FOR LINE AND POINT LEGENDS
 SEE SHEET 2 FOR RECORD DATA LEGEND



REGISTERED PROFESSIONAL LAND SURVEYOR

OREGON
 JULY 15, 2003
 ANDREW DAVID AUSLAND
 56136

EXPIRES: 12/31/2019

OREGON DEPARTMENT OF TRANSPORTATION
 RIGHT-OF-WAY BOUNDARY MONUMENTATION MAP
 I-5: FERN VALLEY INTERCHANGE UNIT 2A SECTION
 PACIFIC HIGHWAY (I-5)
 JACKSON COUNTY

KEY NO. 12723
 REGION 3 TECH CENTER
 100 ANTELOPE ROAD
 WHITE CITY, OREGON, 97503
 JUNE 14, 2018
 SHEET 16 OF 23
 DESIGNED BY: A. AUSLAND DRAFTED BY: M. CHACON CHK'D BY: L. MILES

RECOVERED MONUMENT TABLE

PT. NO.	STATION	OFFSET	LDP NORTHING	LDP EASTING	DATE	DESCRIPTION	REFERENCE DOCUMENT
1325	-	-	233741.64	4296242.46	9/8/2011	FD IR w/ YPC "L.J.FRIAR & ASSOC"	SN 20827
1326	-	-	233665.87	4296360.68	9/8/2011	FD IR w/ YPC "L.J.FRIAR & ASSOC"	SN 20827
1328	-	-	233719.58	4296387.49	9/8/2011	FD IR w/ YPC "L.J.FRIAR & ASSOC"	SN 20827
1329	-	-	233686.52	4296453.61	9/8/2011	FD IR w/ YPC "L.J.FRIAR & ASSOC"	SN 20827
1330	-	-	233682.97	4296473.28	9/8/2011	FD IR w/ YPC "L.J.FRIAR & ASSOC"	SN 20827
1332	-	-	233685.40	4296493.62	9/8/2011	FD IR w/ YPC "L.J.FRIAR & ASSOC"	SN 20827

FD=FOUND IR=IRON ROD YPC=YELLOW PLASTIC CAP

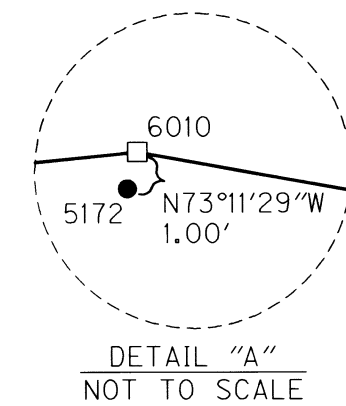
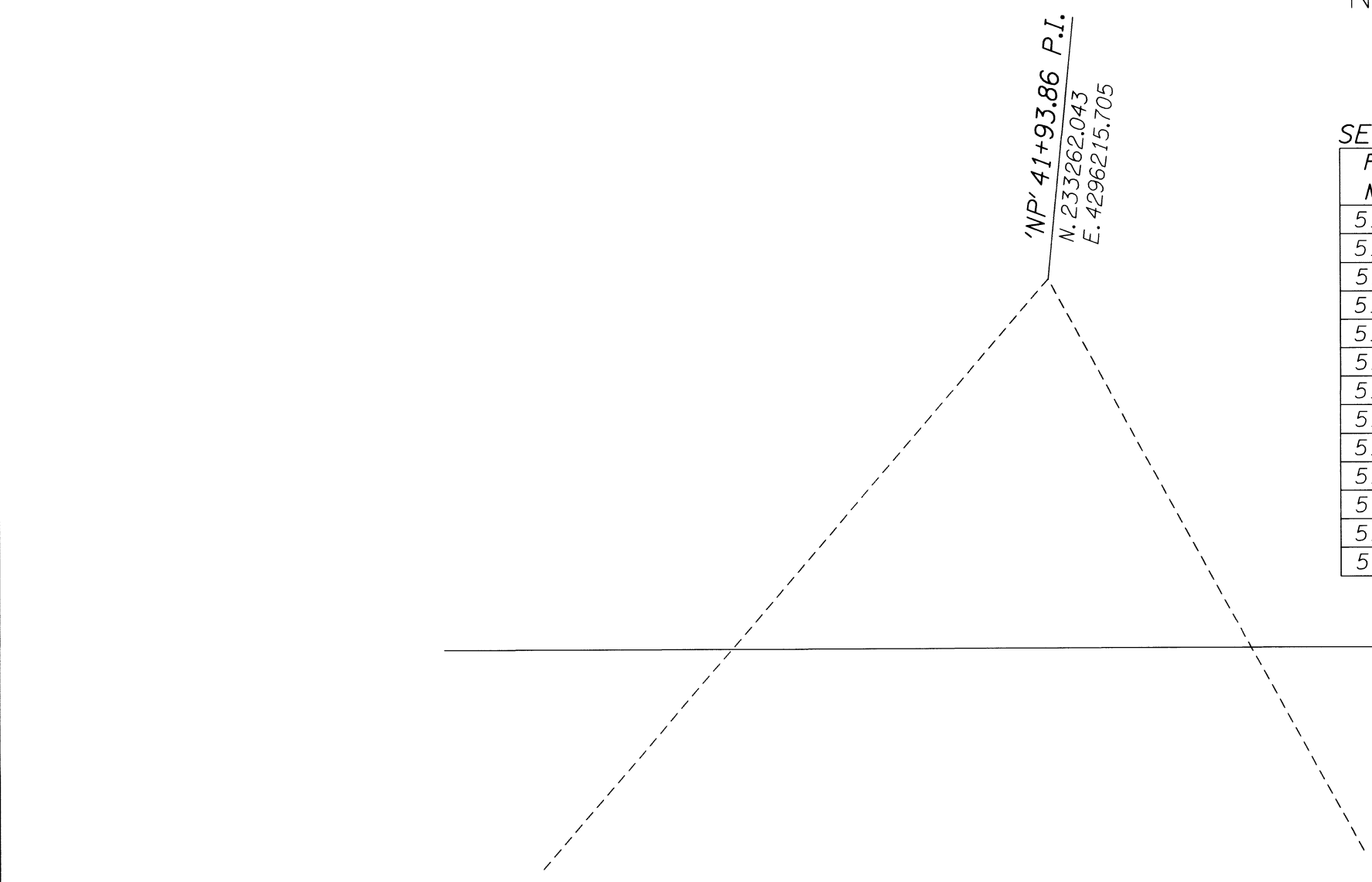
NW 1/4 SEC. 10 T.38S. R.1W., W.M.

**** RECEIVED ****
 DATE 6/19/18 BY RB
 This survey consists of:
23 sheet(s) Map
0 page(s) Narrative
 JACKSON COUNTY
 SURVEYOR

SET MONUMENT TABLE

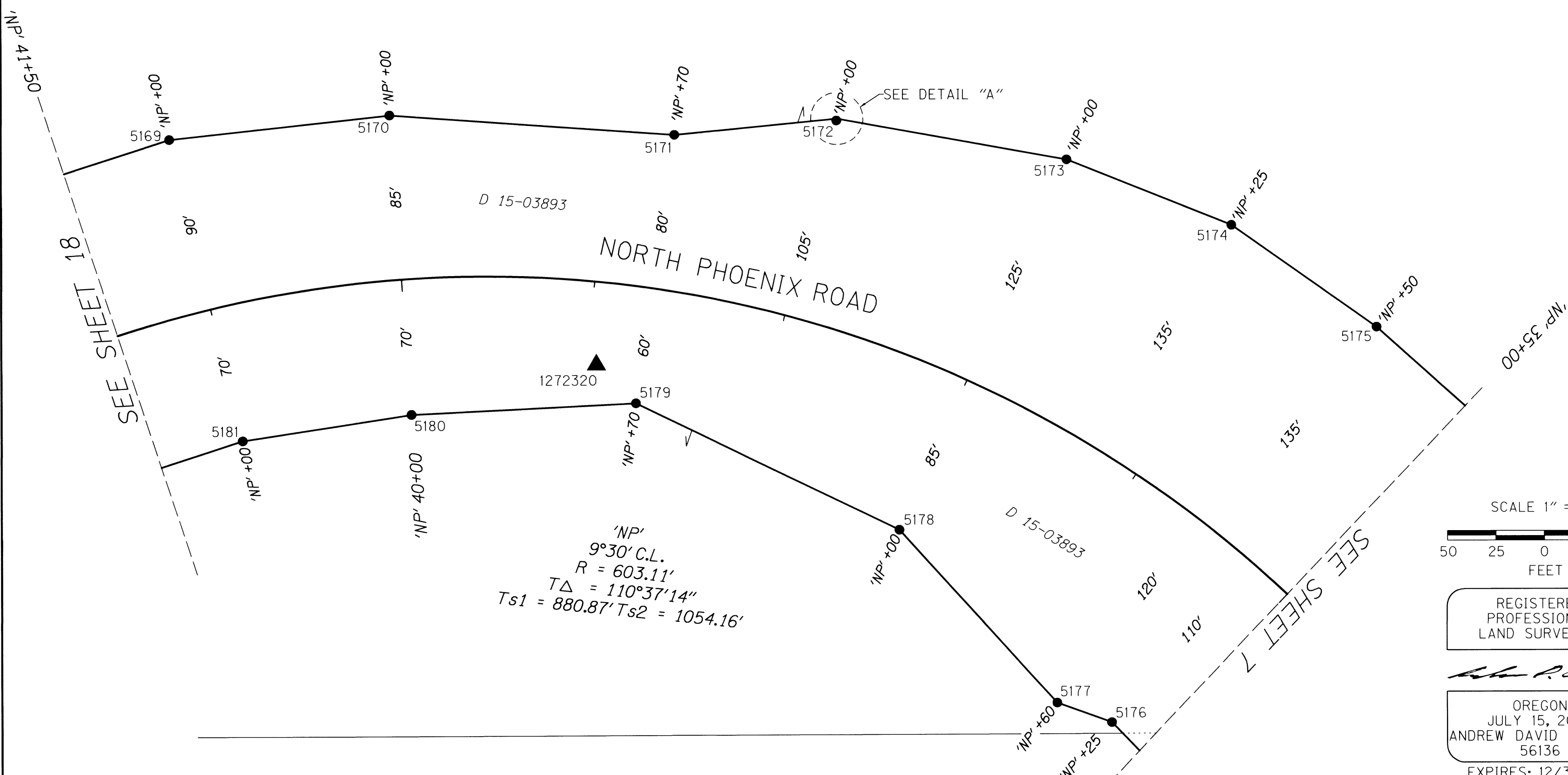
PT. NO.	STATION	OFFSET	LDP NORTHING	LDP EASTING	DATE	DESCRIPTION
5169	'NP' 41+00.00	90.00	233541.11	4295835.78	2/20/2018	SET 5/8" X 30" IR w/ AC "ODOT RIGHT OF WAY"
5170	'NP' 40+00.00	85.00	233426.98	4295844.72	2/20/2018	SET 5/8" X 30" IR w/ AC "ODOT RIGHT OF WAY"
5171	'NP' 38+70.00	80.00	233280.17	4295829.61	2/20/2018	SET 5/8" X 30" IR w/ AC "ODOT RIGHT OF WAY"
5172	'NP' 38+00.00	104.00	233196.18	4295834.16	2/20/2018	SET 5/8" X 30" IR w/ AC "ODOT RIGHT OF WAY WC"
5173	'NP' 37+00.00	125.00	233077.94	4295810.02	2/20/2018	SET 5/8" X 30" IR w/ AC "ODOT RIGHT OF WAY"
5174	'NP' 36+25.00	135.00	232993.94	4295773.36	2/20/2018	SET 5/8" X 30" IR w/ AC "ODOT RIGHT OF WAY"
5175	'NP' 35+50.00	135.00	232920.65	4295718.20	2/20/2018	SET 5/8" X 30" IR w/ AC "ODOT RIGHT OF WAY"
5176	'NP' 35+25.00	-110.00	233064.58	4295518.37	2/20/2018	SET 5/8" X 30" IR w/ AC "ODOT RIGHT OF WAY"
5177	'NP' 35+60.00	-120.00	233092.46	4295529.52	2/20/2018	SET 5/8" X 30" IR w/ AC "ODOT RIGHT OF WAY"
5178	'NP' 37+00.00	-85.00	233170.89	4295621.72	2/20/2018	SET 5/8" X 30" IR w/ AC "ODOT RIGHT OF WAY"
5179	'NP' 38+70.00	-60.00	233304.78	4295691.79	2/20/2018	SET 5/8" X 30" IR w/ AC "ODOT RIGHT OF WAY"
5180	'NP' 40+00.00	-70.00	233420.95	4295689.84	2/20/2018	SET 5/8" X 30" IR w/ AC "ODOT RIGHT OF WAY"
5181	'NP' 41+00.00	-70.000	233508.59	4295679.12	2/20/2018	SET 5/8" X 30" IR w/ AC "ODOT RIGHT OF WAY"

IR=IRON ROD AC=ALUMINUM CAP WC=WITNESS CORNER

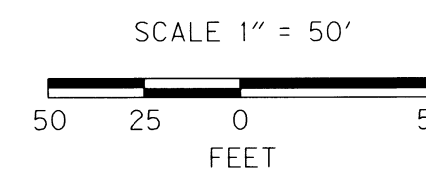


CALCULATED POINT TABLE

PT. NO.	STATION	OFFSET	LDP NORTHING	LDP EASTING
6010	'NP' 38+00.00	105.00	233195.89	4295835.12



SEE SHEET 1 FOR LINE AND POINT LEGENDS



REGISTERED PROFESSIONAL LAND SURVEYOR

ANDREW DAVID AUSLAND
 OREGON
 JULY 15, 2003
 ANDREW DAVID AUSLAND
 56136
 EXPIRES: 12/31/2019

OREGON DEPARTMENT OF TRANSPORTATION
 RIGHT-OF-WAY BOUNDARY MONUMENTATION MAP
 I-5: FERN VALLEY INTERCHANGE UNIT 2A SECTION
 PACIFIC HIGHWAY (I-5)
 JACKSON COUNTY

KEY NO. 12723
 REGION 3 TECH CENTER
 100 ANTELOPE ROAD
 WHITE CITY, OREGON, 97503

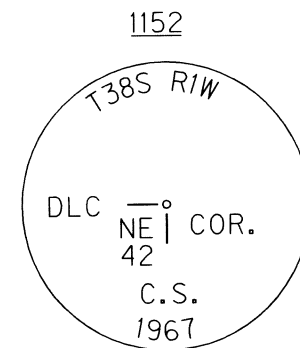



JUNE 14, 2018
 SHEET 17 OF 23

DESIGNED BY: A. AUSLAND DRAFTED BY: M. CHACON CHK'D BY: L. MILES

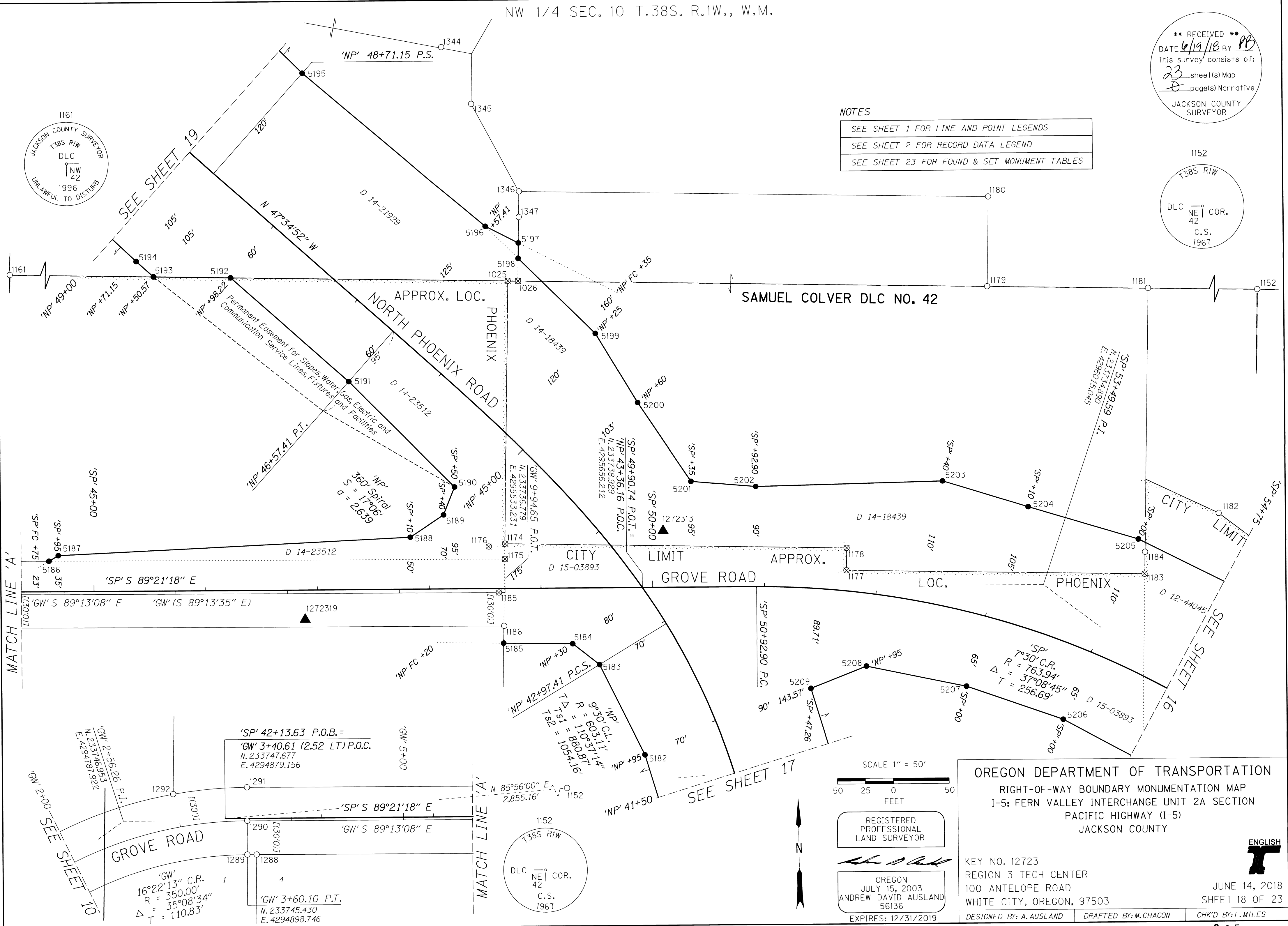
NW 1/4 SEC. 10 T.38S. R.1W., W.M.

**** RECEIVED ****
 DATE 6/19/18 BY RB
 This survey consists of:
23 sheet(s) Map
0 page(s) Narrative
 JACKSON COUNTY SURVEYOR



NOTES

- SEE SHEET 1 FOR LINE AND POINT LEGENDS
- SEE SHEET 2 FOR RECORD DATA LEGEND
- SEE SHEET 23 FOR FOUND & SET MONUMENT TABLES



MATCH LINE 'A'

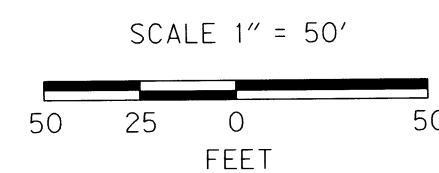
MATCH LINE 'A'

SEE SHEET 10

SEE SHEET 19

SEE SHEET 17

SEE SHEET 16



REGISTERED PROFESSIONAL LAND SURVEYOR
 ANDREW DAVID AUSLAND
 56136
 EXPIRES: 12/31/2019

OREGON DEPARTMENT OF TRANSPORTATION
 RIGHT-OF-WAY BOUNDARY MONUMENTATION MAP
 I-5: FERN VALLEY INTERCHANGE UNIT 2A SECTION
 PACIFIC HIGHWAY (I-5)
 JACKSON COUNTY

KEY NO. 12723
 REGION 3 TECH CENTER
 100 ANTELOPE ROAD
 WHITE CITY, OREGON, 97503

JUNE 14, 2018
 SHEET 18 OF 23

DESIGNED BY: A. AUSLAND DRAFTED BY: M. CHACON CHK'D BY: L. MILES

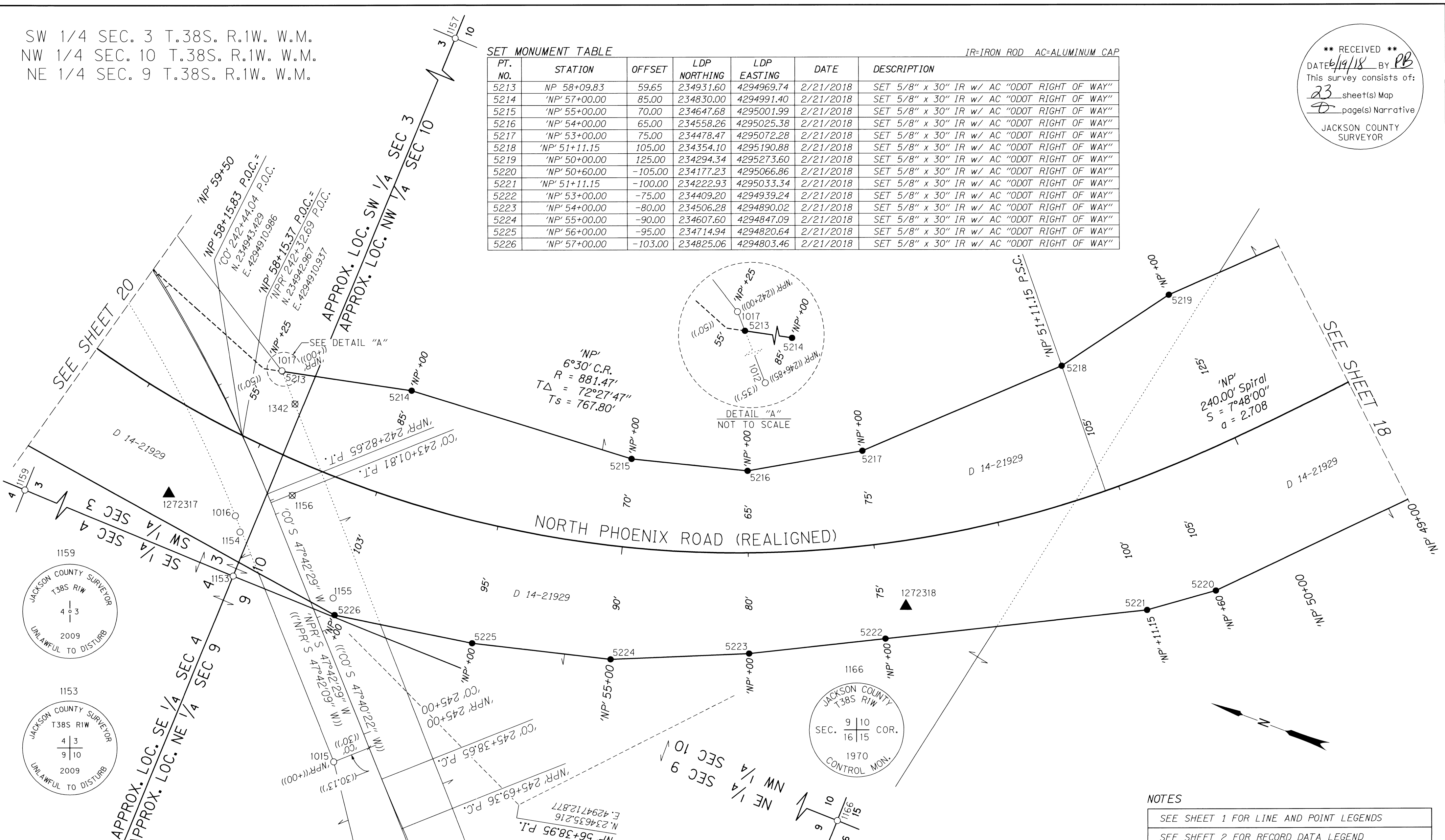
SW 1/4 SEC. 3 T.38S. R.1W. W.M.
 NW 1/4 SEC. 10 T.38S. R.1W. W.M.
 NE 1/4 SEC. 9 T.38S. R.1W. W.M.

SET MONUMENT TABLE

PT. NO.	STATION	OFFSET	LDP NORTHING	LDP EASTING	DATE	DESCRIPTION
5213	NP 58+09.83	59.65	234931.60	4294969.74	2/21/2018	SET 5/8" x 30" IR w/ AC "ODOT RIGHT OF WAY"
5214	NP 57+00.00	85.00	234830.00	4294991.40	2/21/2018	SET 5/8" x 30" IR w/ AC "ODOT RIGHT OF WAY"
5215	NP 55+00.00	70.00	234647.68	4295001.99	2/21/2018	SET 5/8" x 30" IR w/ AC "ODOT RIGHT OF WAY"
5216	NP 54+00.00	65.00	234558.26	4295025.38	2/21/2018	SET 5/8" x 30" IR w/ AC "ODOT RIGHT OF WAY"
5217	NP 53+00.00	75.00	234478.47	4295072.28	2/21/2018	SET 5/8" x 30" IR w/ AC "ODOT RIGHT OF WAY"
5218	NP 51+11.15	105.00	234354.10	4295190.88	2/21/2018	SET 5/8" x 30" IR w/ AC "ODOT RIGHT OF WAY"
5219	NP 50+00.00	125.00	234294.34	4295273.60	2/21/2018	SET 5/8" x 30" IR w/ AC "ODOT RIGHT OF WAY"
5220	NP 50+60.00	-105.00	234177.23	4295066.86	2/21/2018	SET 5/8" x 30" IR w/ AC "ODOT RIGHT OF WAY"
5221	NP 51+11.15	-100.00	234222.93	4295033.34	2/21/2018	SET 5/8" x 30" IR w/ AC "ODOT RIGHT OF WAY"
5222	NP 53+00.00	-75.00	234409.20	4294939.24	2/21/2018	SET 5/8" x 30" IR w/ AC "ODOT RIGHT OF WAY"
5223	NP 54+00.00	-80.00	234506.28	4294890.02	2/21/2018	SET 5/8" x 30" IR w/ AC "ODOT RIGHT OF WAY"
5224	NP 55+00.00	-90.00	234607.60	4294847.09	2/21/2018	SET 5/8" x 30" IR w/ AC "ODOT RIGHT OF WAY"
5225	NP 56+00.00	-95.00	234714.94	4294820.64	2/21/2018	SET 5/8" x 30" IR w/ AC "ODOT RIGHT OF WAY"
5226	NP 57+00.00	-103.00	234825.06	4294803.46	2/21/2018	SET 5/8" x 30" IR w/ AC "ODOT RIGHT OF WAY"

IR-IRON ROD AC-ALUMINUM CAP

** RECEIVED **
 DATE 6/19/18 BY PB
 This survey consists of:
 23 sheet(s) Map
 0 page(s) Narrative
 JACKSON COUNTY SURVEYOR



JACKSON COUNTY SURVEYOR
 T38S RIW
 4 | 3
 UNLAWFUL TO DISTURB
 2009

JACKSON COUNTY SURVEYOR
 T38S RIW
 4 | 3
 UNLAWFUL TO DISTURB
 2009

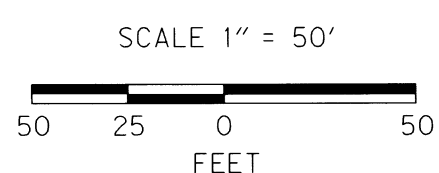
JACKSON COUNTY SURVEYOR
 T38S RIW
 SEC. 9 | 10 COR.
 16 | 15
 1970 CONTROL MON.

NOTES
 SEE SHEET 1 FOR LINE AND POINT LEGENDS
 SEE SHEET 2 FOR RECORD DATA LEGEND

RECOVERED MONUMENT TABLE

PT. NO.	STATION	OFFSET	LDP NORTHING	LDP EASTING	DATE	DESCRIPTION	REFERENCE DOCUMENT
1015	NP 244+99.98	30.21	234784.66	4294693.63	8/20/2007	FD IR w/ YPC "JACKSON CO PUBLIC WORKS"	SN 15190
1016	CO 243+01.14	30.00	234926.13	4294849.54	8/20/2007	FD 1" IR	JCS Map 25/2
1017	NP 241+99.98	-50.00	234931.87	4294970.04	8/20/2007	FD IR w/ YPC "JACKSON CO PUBLIC WORKS"	SN 15190
1153	-	-	234911.15	4294804.23	4/1/2010	FD 3" BRASS DISK "T38S RIW 4/3/9/10 2009"	JCS 1st Re-Estab, 2/24/2009
1154	CO 243+14.51	31.38	234918.16	4294838.74	4/1/2010	FD 5/8" IR w/ 1 1/2" AC "JACKSON COUNTY SURVEYOR" (#2 REF. TO PT. NO. 1153)	JCS 1st Re-Estab, 2/24/2009
1155	-	-	234830.81	4294815.64	4/1/2010	FD 5/8" IR w/ 1 1/2" AC "JACKSON COUNTY SURVEYOR" (#1 REF. TO PT. NO. 1153)	JCS 1st Re-Estab, 2/24/2009
1156*	CO 243+02.80	-17.77	234889.69	4294880.47	4/1/2010	FD 5/8" IR w/ 1 1/2" AC "JACKSON COUNTY SURVEYOR" (#3 REF. TO PT. NO. 1153)	JCS 1st Re-Estab, 2/24/2009
1157	-	-	234823.45	4297462.18	4/1/2010	FD 2 1/2" BRASS DISK "T38S RIW 1/4 S3/S10 2009"	JCS 1st Re-Estab, 3/13/2009
1159	-	-	237554.87	4294887.41	4/1/2010	FD 3" BRASS DISK "T38S RIW 4/3 2009"	JCS 1st Re-Estab, 3/24/2009
1166	-	-	229608.74	4294656.95	4/19/2010	FD 3" BRASS DISK "JACKSON COUNTY T38S RIW SEC 9/10/15/16 COR 1970 CONTROL MON" IN MONUMENT CASE	JCS 3rd Re-Estab, 3/28/1972
1342*	-	-	234912.95	4294948.97	2/25/2013	FD IR w/ OPC "NEATHAMER SURVEYING"	SN 21216

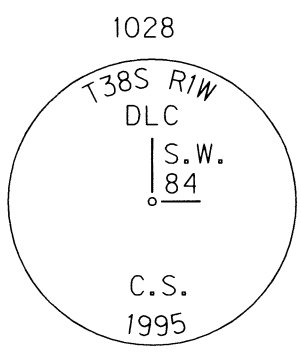
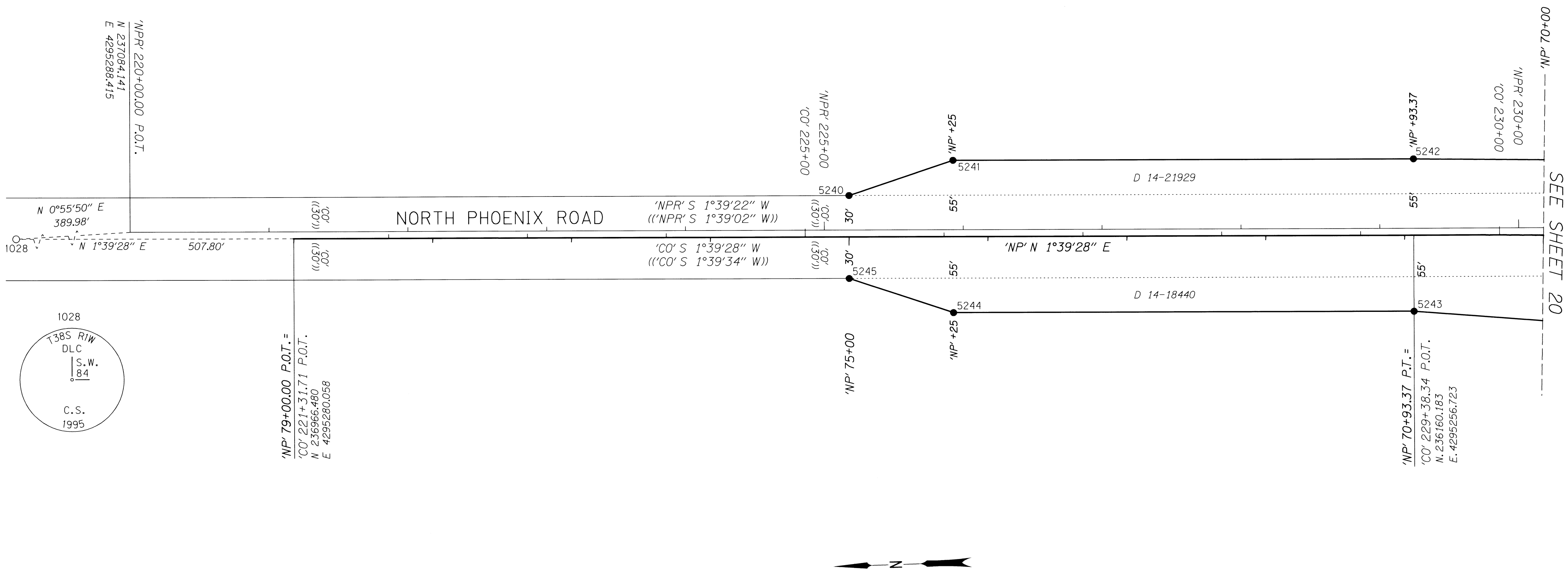
AC=ALUMINUM CAP *DESTROYED BY CONSTRUCTION
 FD=FOUND IR=IRON ROD YPC=YELLOW PLASTIC CAP OPC=ORANGE PLASTIC CAP



REGISTERED PROFESSIONAL LAND SURVEYOR
 OREGON
 JULY 15, 2003
 ANDREW DAVID AUSLAND
 56136
 EXPIRES: 12/31/2019

OREGON DEPARTMENT OF TRANSPORTATION
 RIGHT-OF-WAY BOUNDARY MONUMENTATION MAP
 I-5: FERN VALLEY INTERCHANGE UNIT 2A SECTION
 PACIFIC HIGHWAY (I-5)
 JACKSON COUNTY
 KEY NO. 12723
 REGION 3 TECH CENTER
 100 ANTELOPE ROAD
 WHITE CITY, OREGON, 97503
 JUNE 14, 2018
 SHEET 19 OF 23
 DESIGNED BY: A. AUSLAND DRAFTED BY: M. CHACON CHK'D BY: L. MILES

**** RECEIVED ****
 DATE 6/19/18 BY PB
 This survey consists of:
23 sheet(s) Map
0 page(s) Narrative
 JACKSON COUNTY
 SURVEYOR



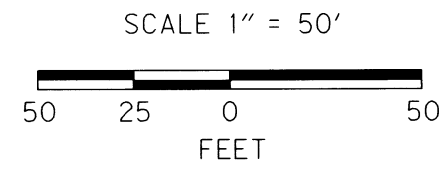
SET MONUMENT TABLE

PT. NO.	STATION	OFFSET	LDP NORTHING	LDP EASTING	DATE	DESCRIPTION
5240	'NP' 75+00.00	30.00	236565.78	4295298.47	2/21/2018	SET 5/8" x 30" IR w/ AC "ODOT RIGHT OF WAY"
5241	'NP' 74+25.00	55.00	236490.09	4295321.29	2/21/2018	SET 5/8" x 30" IR w/ AC "ODOT RIGHT OF WAY"
5242	'NP' 70+93.37	55.00	236158.60	4295311.70	2/21/2018	SET 5/8" x 30" IR w/ AC "ODOT RIGHT OF WAY"
5243	'NP' 70+93.37	-55.00	236161.78	4295201.75	2/21/2018	SET 5/8" x 30" IR w/ AC "ODOT RIGHT OF WAY"
5244	'NP' 74+25.00	-55.00	236493.27	4295211.34	2/21/2018	SET 5/8" x 30" IR w/ AC "ODOT RIGHT OF WAY"
5245	'NP' 75+00.00	-30.00	236567.52	4295238.50	2/21/2018	SET 5/8" x 30" IR w/ AC "ODOT RIGHT OF WAY"

RECOVERED MONUMENT TABLE

PT. NO.	STATION	OFFSET	LDP NORTHING	LDP EASTING	DATE	DESCRIPTION	REFERENCE DOCUMENT
1028	'CO' 216+23.91	0.00	237474.07	4295294.75	8/20/2007	FD 2 1/2" BRASS DISK "T38S R1W DLC SW 84 CS 1995"	JCS 4th Re-Estab 1/17/1995

SEE SHEET 1 FOR LINE AND POINT LEGENDS



REGISTERED PROFESSIONAL LAND SURVEYOR
 ANDREW DAVID AUSLAND
 56136
 EXPIRES: 12/31/2019

OREGON DEPARTMENT OF TRANSPORTATION
 RIGHT-OF-WAY BOUNDARY MONUMENTATION MAP
 I-5: FERN VALLEY INTERCHANGE UNIT 2A SECTION
 PACIFIC HIGHWAY (I-5)
 JACKSON COUNTY

KEY NO. 12723
 REGION 3 TECH CENTER
 100 ANTELOPE ROAD
 WHITE CITY, OREGON, 97503
 DESIGNED BY: A. AUSLAND DRAFTED BY: M. CHACON CHK'D BY: L. MILES
 JUNE 14, 2018
 SHEET 21 OF 23

SHEET 11 RECOVERED MONUMENT TABLE

FD=FOUND IR=IRON ROD IP=IRON PIPE *-DESTROYED BY CONSTRUCTION AC=ALUMINUM CAP WPC=WHITE PLASTIC CAP YPC=YELLOW PLASTIC CAP

Table with 8 columns: PT. NO., STATION, OFFSET, LDP NORTHING, LDP EASTING, DATE, DESCRIPTION, REFERENCE DOCUMENT. Contains 17 rows of monument data.

SHEET 7 RECOVERED MONUMENT TABLE

JCS=JACKSON COUNTY SURVEYOR *-DESTROYED BY CONSTRUCTION FD=FOUND IR=IRON ROD AC=ALUMINUM CAP YPC=YELLOW PLASTIC CAP

Table with 8 columns: PT. NO., STATION, OFFSET, LDP NORTHING, LDP EASTING, DATE, DESCRIPTION, REFERENCE DOCUMENT. Contains 20 rows of monument data.

SHEET 4 RECOVERED MONUMENT TABLE

JCS=JACKSON COUNTY SURVEYOR *-DESTROYED BY CONSTRUCTION FD=FOUND IR=IRON ROD IP=IRON PIPE AC=ALUMINUM CAP YPC=YELLOW PLASTIC CAP

Table with 8 columns: PT. NO., STATION, OFFSET, LDP NORTHING, LDP EASTING, DATE, DESCRIPTION, REFERENCE DOCUMENT. Contains 35 rows of monument data.

SHEET 11 SET MONUMENT TABLE

IR=IRON ROD AC=ALUMINUM CAP

Table with 8 columns: PT. NO., STATION, OFFSET, LDP NORTHING, LDP EASTING, DATE, DESCRIPTION. Contains 12 rows of set monument data.

SHEET 4 SET MONUMENT TABLE

IR=IRON ROD AC=ALUMINUM CAP WC=WITNESS CORNER

Table with 8 columns: PT. NO., STATION, OFFSET, LDP NORTHING, LDP EASTING, DATE, DESCRIPTION. Contains 40 rows of set monument data.

Stamp: ** RECEIVED ** DATE 6/19/18 BY PB This survey consists of: 23 sheet(s) Map 0 page(s) Narrative JACKSON COUNTY SURVEYOR

REGISTERED PROFESSIONAL LAND SURVEYOR

OREGON JULY 15, 2003 ANDREW DAVID AUSLAND 56136

EXPIRES: 12/31/2019

OREGON DEPARTMENT OF TRANSPORTATION RIGHT-OF-WAY BOUNDARY MONUMENTATION MAP I-5: FERN VALLEY INTERCHANGE UNIT 2A SECTION PACIFIC HIGHWAY (I-5) JACKSON COUNTY ENGLISH KEY NO. 12723 REGION 3 TECH CENTER 100 ANTELOPE ROAD WHITE CITY, OREGON, 97503 SHEET 22 OF 23 DESIGNED BY: A. AUSLAND DRAFTED BY: M. CHACON CHK'D BY: L. MILES

SHEET 18 RECOVERED MONUMENT TABLE

FD=FOUND IR=IRON ROD AC=ALUMINUM CAP *=DESTROYED BY CONSTRUCTION
RPC=RED PLASTIC CAP OPC=ORANGE PLASTIC CAP YPC=YELLOW PLASTIC CAP

Table with 8 columns: PT. NO., STATION, OFFSET, LDP NORTHING, LDP EASTING, DATE, DESCRIPTION, REFERENCE DOCUMENT. Contains 35 rows of monument data.

SHEET 18 SET MONUMENT TABLE

IR=IRON ROD AC=ALUMINUM CAP

Table with 8 columns: PT. NO., STATION, OFFSET, LDP NORTHING, LDP EASTING, DATE, DESCRIPTION. Contains 35 rows of set monument data.

SHEET 6 RECOVERED MONUMENT TABLE

JCS=JACKSON COUNTY SURVEYOR *=DESTROYED BY CONSTRUCTION
FD=FOUND IR=IRON ROD AC=ALUMINUM CAP YPC=YELLOW PLASTIC CAP WPC=WHITE PLASTIC CAP

Table with 8 columns: PT. NO., STATION, OFFSET, LDP NORTHING, LDP EASTING, DATE, DESCRIPTION, REFERENCE DOCUMENT. Contains 45 rows of monument data.

SHEET 6 SET MONUMENT TABLE

IR=IRON ROD AC=ALUMINUM CAP

Table with 8 columns: PT. NO., STATION, OFFSET, LDP NORTHING, LDP EASTING, DATE, DESCRIPTION. Contains 35 rows of set monument data.

RECEIVED stamp: ** RECEIVED ** DATE 6/19/18 BY PB. This survey consists of: 23 sheet(s) Map, 0 page(s) Narrative. JACKSON COUNTY SURVEYOR.

REGISTERED PROFESSIONAL LAND SURVEYOR stamp.

OREGON JULY 15, 2003 ANDREW DAVID AUSLAND 56136 stamp.

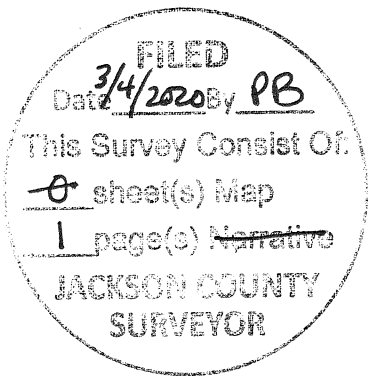
EXPIRES: 12/31/2019 stamp.

OREGON DEPARTMENT OF TRANSPORTATION RIGHT-OF-WAY BOUNDARY MONUMENTATION MAP I-5: FERN VALLEY INTERCHANGE UNIT 2A SECTION PACIFIC HIGHWAY (I-5) JACKSON COUNTY

KEY NO. 12723 REGION 3 TECH CENTER 100 ANTELOPE ROAD WHITE CITY, OREGON, 97503

DESIGNED BY: A. AUSLAND DRAFTED BY: M. CHACON CHK'D BY: L. MILES





Jackson County Official Records 2020-007215
R-ACO
Cnt=1 FOOTENL 03/04/2020 10:55:56 AM
\$5.00 \$10.00 \$5.00 \$11.00 \$11.00 Total:\$116.00
\$60.00 \$4.00 \$10.00



I, Christine Walker, County Clerk for Jackson County, Oregon, certify that the instrument identified herein was recorded in the Clerk records.
Christine Walker - County Clerk

AFFIDAVIT OF CORRECTION

22564



I, ANDREW D. AUSLAND. P.L.S. No. 56136, being duly sworn, depose and say that I am the surveyor who surveyed the property as depicted and filed as Survey Number 22564, in the Jackson County Survey Records. For the purposes of clarity and to avoid confusion it is necessary to clarify some items on said Survey Number 22564.

The following corrections to said survey are necessary and are as follows:

1. On sheet number 18 of 23, point number 5185 was set to control the direction of the ODOT right-of-way acquisition, Instrument Number 14-18439. The monument does not fall at the intersection of the acquired R/W line between points 5185 and 5184 and the existing property line between found and destroyed monuments being points numbered 1025 (sheet 18 of 23) and 1173 (sheet 7 of 23). The location of set monument at said point number 5185 falls 0.33 feet westerly of the line between said points 1025 and 1173.

The present fee owner(s) of the property material affected by this affidavit is as follows:

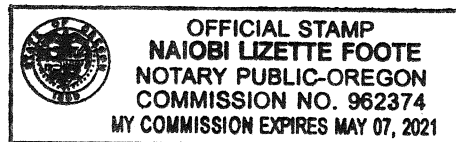
Oregon Department of Transportation


ANDREW D. AUSLAND

EXPIRES: 12/31/2021

NOTARY STATEMENT:
STATE OF OREGON
COUNTY OF JACKSON

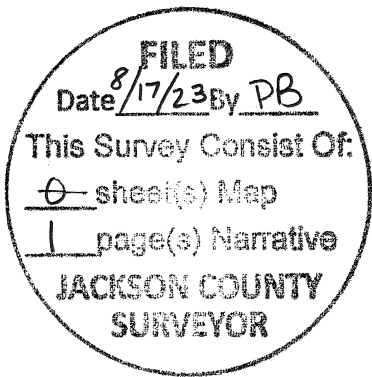
Subscribed and sworn to before me on this 4th day of March, 2020

Notary Public for the State of Oregon

APPROVAL:

I, Otto Ribanszky, Jr., Jackson County Deputy Surveyor, do hereby certify that said Affidavit of Correction for Survey Number 22564 has been examined by me and that it complies with requirements of ORS 209.255.

Otto Ribanszky, Jr. MARCH 4, 2020
Date
Jackson County Deputy Surveyor



Jackson County Official Records 2023-017382
R-ACO
Cnt=1 HALLEV 08/17/2023 03:02:17 PM
\$5.00 \$10.00 \$13.00 \$13.00 \$11.00 Total:\$116.00
\$60.00 \$4.00



I, Christine Walker, County Clerk for Jackson County, Oregon, certify that the instrument identified herein was recorded in the Clerk records.
Christine Walker - County Clerk

AFFIDAVIT OF CORRECTION

22564

I, ANDREW D. AUSLAND. P.L.S. No. 56136, being duly sworn, depose and say that I am the surveyor who surveyed the property as depicted and filed as Survey Number 22564, in the Jackson County Survey Records. An error on sheet 11 was found after the survey was filed and should be corrected.

The following corrections to said survey are necessary and are as follows:


- 1. It was discovered that map of survey number 21075 incorrectly retraced a portion of right of way. Survey number 22564 then incorrectly monumented the right of way in this area as shown on sheet 11 near point number 5119, and the error was further perpetuated on SN 23525. The area is generally on the Westerly side of Interstate 5 between stations 1038+99.21 and 1042+00. Survey No. 23843 was subsequently filed which is a near duplicate of SN 23525, and a detail on sheet 2 of said survey correctly depicts the right of way in this area. Said survey No. 23843 should be utilized for any future right of way retracement in this area.

The present fee owner(s) of the property material affected by this affidavit is as follows:

Oregon Department of Transportation (D 1981-09797, a portion of I-5)
Bear Lake MHC, LLC, an Oregon limited liability company (D 2015-026732)



Andrew D. Ausland
ANDREW D. AUSLAND




EXPIRES: 12/31/2023

NOTARY STATEMENT:
STATE OF OREGON
COUNTY OF JACKSON

Subscribed and sworn to before me on this 7 day of August, 2023

[Signature]

Notary Public for the State of Oregon



APPROVAL:

I, Scott D. Fein, Jackson County Surveyor, do hereby certify that said Affidavit of Correction for Survey Number 22564 has been examined by me and that it complies with requirements of ORS 209.255.

Scott D. Fein
Scott D. Fein
Jackson County Surveyor

8/9/23
Date