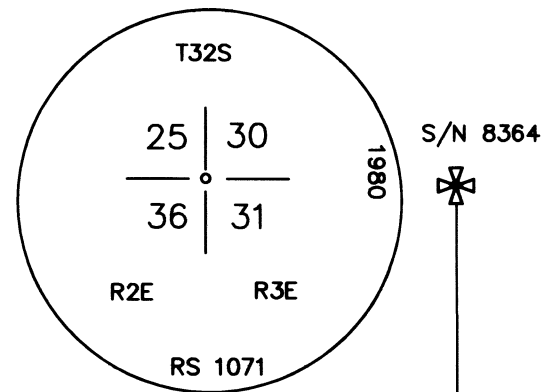
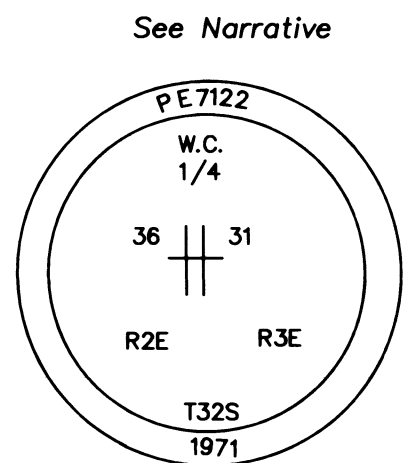


BASIS OF BEARING IS TRUE NORTH, NAD 83/91 DATUM, AS DERIVED BY GLOBAL POSITIONING SYSTEM OBSERVATIONS.



N0°03'51"W, 2618.96 to WC 2619.86 to 1/4 Corner
(N00°06'35"W - 2620.31)
(S/N 8364)



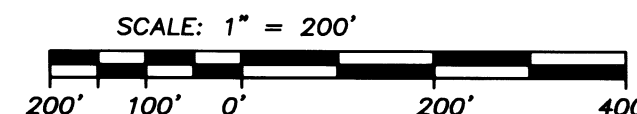
S/N 4717

*** RECEIVED ***
DATE 3/1/18 BY RB
This survey consists of:
1 sheet(s) Map
0 page(s) Narrative
JACKSON COUNTY SURVEYOR

REGISTERED PROFESSIONAL LAND SURVEYOR

OREGON JULY 26, 1985 HERBERT A. FARBER 2189

RENEWAL DATE 12-31-19



MAP OF SURVEY
located in the
NORTHWEST QUARTER OF SECTION 31,
TOWNSHIP 32 SOUTH, RANGE 3 EAST
WILLAMETTE MERIDIAN, JACKSON COUNTY, OREGON
for
HANCOCK FOREST MANAGEMENT
572 PARSONS DRIVE, STE 124
MEDFORD, OREGON 97501

LEGEND

- = FOUND 2 1/2" BRASS CAP - SECTION CORNER
- = FOUND 2 1/2" BRASS CAP 1/4 CORNER
- S/N = RECORD FILED SURVEY NUMBER

- RECORD SURVEY DATA IS SHOWN IN PARENTHESIS ADJACENT TO MEASURED SURVEY DATA WHERE APPLICABLE.

SURVEY NARRATIVE TO COMPLY WITH O.R.S. 209.250

PURPOSE: To survey and mark the boundary shown hereon per Hancock Forest Management standards. The property is described in Instrument No. 2013-40036 recorded in the Official Records of Jackson County, Oregon, as a part of Parcel 5. This project name is Primary Unit.

PROCEDURE: The controlling monuments for the west line of the northwest quarter of Section 31 were tied by Trimble R10 GPS Receivers and S6 Robotic Total Station in a closed survey. The 1/4 of Section 31-36 was established as a witness corner on S/N 4717 as along side of the 14' cedar post. Following surveys S/N 8364 and 15409 find the witness corner 0.90 feet north of the post. The post has been removed and a new fence built. The location of quarter corner of North 0.90 feet was held for this survey as the preponderance of evidence suggests.

Surveyed by:
FARBER & SONS, INC. dba



PO BOX 5286
431 OAK STREET
CENTRAL POINT, OREGON 97502
(541) 664-5599

DATE: JANUARY 30, 2018
JOB NO.: 2018-2722
DRAWING FILE: JOBS\HANCOCKFOREST\PRIMARYUNIT\MOS.DWG

DRAWN BY: RGG ORIG. DATE: 01/30/2018 REVISED BY: hgf DATE: 02-15-18