

### MAP OF SURVEY

located in the



NORTHWEST QUARTER OF SECTION 18,  
TOWNSHIP 33 SOUTH, RANGE 2 WEST,  
WILLAMETTE MERIDIAN, JACKSON COUNTY, OREGON

for

## HANCOCK FOREST MANAGEMENT

572 PARSONS DR. STE. 124  
MEDFORD, OREGON 97501

#### LEGEND


-  = FOUND 3 1/2" BRASS CAP - SECTION CORNER
-  = FOUND 3" BRASS CAP-1/4 SECTION CORNER

#### SURVEY NARRATIVE TO COMPLY WITH O.R.S. 209.250

PURPOSE: TO SURVEY AND MARK THE SHOWN PORTION OF THE BOUNDARY OF THAT PARCEL OF LAND DESCRIBED AS TRACT 32.1, IN INSTRUMENT NUMBER 2017-10772 OF THE OFFICIAL RECORDS OF JACKSON COUNTY, OREGON. THE PROJECT NAME IS ROUND TOP.

PROCEDURE: A FIELD SURVEY WAS CONDUCTED AND MONUMENTS OF RECORD WERE RECOVERED AND TIED. A CLOSED TRAVERSE WAS RUN BETWEEN THE FOUND MONUMENTS, AND THE BOUNDARY LINE WAS BLAZED AND MARKED TO HANCOCK FOREST MANAGEMENT STANDARDS.

Surveyed by:  
FARBER & SONS, INC. dba



PO BOX 5286  
431 OAK STREET  
CENTRAL POINT, OREGON 97502  
(541) 664-5599

DATE: NOVEMBER 6, 2017  
JOB NO.: 2017-2691  
DRAWING FILE: JOBS\HANCOCK\ROUND TOP\MOS\_110617.DWG

DRAWN BY: DHM ORIG. DATE: 11/16/17 REVISED BY: RGG DATE: 12/13/17

R 3W R 2W  
12 7  
13 18

NOTE: FOUND MONUMENTS SET UNDER SPECIAL INSTRUCTIONS DATED MAY 29, 1958, UNDER GROUP 406, OREGON. WITH A PLAT DATE OF DECEMBER 3, 1962



BASIS OF BEARING IS TRUE NORTH, NAD 83/91 DATUM, AS DERIVED BY GLOBAL POSITIONING SYSTEM OBSERVATIONS.

LINES SHOWN HEREON HAVE BEEN BLAZED AND MARKED TO HANCOCK FOREST MANAGEMENT STANDARDS.

NO. 21'E BLM 1962 PLAT

GLD  
(Record NORTH 38.75 chains BLM Plat)  
2619.77  
N0°34'49"E

APPLIED BASIS OF BEARING

NOTE: FOUND MONUMENTS SET UNDER SPECIAL INSTRUCTIONS DATED MAY 29, 1958, UNDER GROUP 406, OREGON. WITH A PLAT DATE OF DECEMBER 3, 1962

13 18  
R 3W R 2W

SCALE: 1" = 200'



REGISTERED  
PROFESSIONAL  
LAND SURVEYOR

OREGON  
JULY 26, 1985  
HERBERT A. FARBER  
2189

RENEWAL DATE 12-31-17

\*\* FILED \*\*  
DATE 12/18/17 BY PB

This survey consists of:  
1 sheet(s) Map  
1 page(s) Narrative  
JACKSON COUNTY  
SURVEYOR