


STONE:
 36" I.C. EAST .150
 8" W.F. N. 44° E. .270
 14" D.F. ST. N. 22° W. .409
 14" W.F. S. 40° W. .480
 S. 89° 43' W.
 30.728

STONE:
 24" S.P. BT. N. 38° E. .183
 10" D.F. S. 37° W. .320
 6" D.F. N. 80° E. .084
 N. 89° 09' W.
 20.138

STONE:
 10" W.O. BT. N. 40° E. .915
 19" JUN. BT. S. 25° W. 1.765
 4" Y.P. S. 49° E. .563
 N. 89° 09' W.
 20.134

POST:
 18" I.C. S. 80° E. .213
 10" W.F. S. 66° W. .878

POST:
 10" W.F. N. 48° E. .073
 14" W.F. N. 43° W. .148
 13" W.F. S. 30° W. .314
 12" W.F. S. 28° E. .184




POST:
 36" Y.P. N. 65° E. .310
 10" B.O. S. 72° W. .278
 16" Y.P. S. 58° E. .440

POST:
 10" I.C. N. 34° E. .155
 8" W.O. N. 29° W. .237
 8" W.O. S. 48° W. .148

STONE:
 10" I.C. N. 41° E. .400
 14" I.C. S. 41° W. .500
 S. 89° 43' E.
 30.978

POST:
 8" JUN. N. 61° W. .338
 16" JUN. S. 84° W. .302
 S. 89° 43' E.
 20.142



STONE:
 18" B.O. BT. S. 51° E. .428
 8" B.O. S. 72° W. .397
 8" B.O. N. 80° W. .639
 40" Y.P. BT. N. 22° E. .691
 S. 89° 43' E.
 20.142

POST IN STONE MOUND

POST:
 8" I.C. EAST .455
 8" Y.P. N. 48° W. .820
 S. 89° 43' E.
 30.978

S. 89° 53' E.
 20.147

S. 89° 53' E.
 20.147

LEGEND

- CORNERS FOUND
 - CORNERS SET
 - LINES RUN
 - - - LINES CALCULATED
- ALL DISTANCES SHOWN IN CHAINS
 N1/2 EAST LINE ASSUMED
 AS NORTH, ALL OTHER BEARINGS
 DETERMINED BY DEFLECTION ANGLES

SUBDIVISION OF SECTION 30
 TOWNSHIP 40 S. RANGE 4 E. WM.

WEYERHAEUSER COMPANY
 LUMBER & PLYWOOD DIVISION
 KLAMATH FALLS BRANCH

SCALE - 1" = 10 CHS. DATE - 12/14/62
 DEL. - *EP* CHECKED BY - *CHK*
 TRACED - *EP* DRAWING NO - K-227

T. 40 S., R. 4 E.

Chains

34.493 The closing cor. to secs. 19 and 30, which I monument with a 4x4 post from which:

A W nail in a 18 inch Incense Cedar bears S 80 E, 21.3 lks

A W nail in a 10 inch White Fir bears S 66 W, 57.8 lks.

40.043 To the standard cor. to secs. 19, 24, 25, and 30, which is a stone from which:

A W nail in a 36 inch Incense Cedar bears E. 15.0 lks.

A W nail in a 8 inch White Fir bears N 44 E, 27.0 lks.

A W nail in a 14 inch Douglas Fir bears N 22 W, 40.9 lks (BT)

A W nail in a 14 inch White Fir bears S 40 W, 48.0 lks.

00.000 Returning to the Closing cor. to secs 19 and 30, I run on a calculated bearing of N 89 43 E on true line bet. secs. 19 and 30.

30.728 To the 1/4 cor bet secs. 19 and 30 as previously described.

Returning to the W. 1/4 cor. sec. 30, as previously described, I run on a calculated bearing of S 89 43 E, a calculated distance of 51.121 chs. and set a 4x4 post for the East Center 1/16 cor. from which:

A W nail in a 8 inch Juniper bears N 61 W, 33.5 lks.

A W nail in a 16 inch Juniper bears S 54 W, 30.2 lks.

Thence I run on a calculated bearing of S 0 04 W, 40.902 chs. to the E. 1/16 cor. bet. secs. 30 and 31, as previously described.

Returning to the N. 1/16 cor. bet. secs. 29 and 30, as previously described, I run on a calculated bearing of N 89 24 W, a calculated distance of 20.136 chs. and set a 4x4 post for the NE 1/16 cor. sec. 30, from which:

A W nail in a 36 inch Yellow Pine bears N 65 E, 31.0 lks.

A W nail in a 10 inch Black Oak bears S 72 W, 27.5 lks.

A W nail in a 16 inch Yellow Pine bears S 58 E, 44.0 lks.

Thence I run North 20.183 chs to the E 1/16 cor. bet. secs. 19 and 30, as previously described.


I hereby certify that the foregoing is a true and accurate description of the resurvey and partial subdivision of Section 30, Township 40 South, Range 4 East, Willamette Meridian.

A. L. Moore

T. 40 S., R. 4 E.

Chains

- 41.195 To the sec. cor. for secs. 29, 30, 31, and 32, which is a stone from which:
- A W nail in a Black Oak BT bears S 51 E, 42.8 lks.
- A W nail in a Black Oak bears S 72 W, 39.7 lks.
- A W nail in a 8 inch Black Oak bears N 80 W, 63.9 lks.
- A W nail in a 40 inch Yellow Pine BT bears N 22 E, 69.1 lks.
- 00.000 Thence I run on a calculated bearing of N 88 53 W, on true line bet. secs. 30 and 31.
- 20.147 Set 4x4 inch post in stone mound for E 1/16 cor. bet. secs. 30 and 31. No ref. trees available. Cor. set proportionately between sec. cors. to the E. and W.
- 71.467 To the Closing cor. to secs. 30 and 31, which is a mound of stone. All record witness trees are obliterated. No ref. trees available. At record distance to the 1/4 cor. bet. secs. 30 and 31, after diligent search, I find no evidence of either the monument or the accessories and determine it to be a lost corner.
- 00.000 From the Closing cor. to secs. 30 and 31, I run on a calculated bearing of N 0 17 E to the standard cor. for secs. 25, 30, 31, and 36.
- 6.269 To the Standard cor. for secs. 25, 30, 31, and 36, which is a mound of stone. No ref. trees available.
- 00.000 Thence I run on a calculated bearing of N 0 21 E on true line bet secs 25 and 30.
- 33.376 Set post for the W 1/4 cor. sec. 30, from which:
- A W nail in a 8 inch Incense Cedar bears E. 45.5 lks
- A W nail in a 8 inch Yellow Pine bears N 48 W, 52.0 lks
- 39.393 To the Standard 1/4 cor bet. secs 25 and 30 which is a notched stone from which:
- A W nail in a 10 inch Incense Cedar bears N 41 E, 40.0 lks.
- A W nail in a 14 inch Incense Cedar bears S 41 W, 50.0 lks.
- 00.000 Thence I run on a calculated bearing of N 0 23 E on true line bet. secs. 25 and 30.
- 34.493 To the closing cor. to secs. 19 and 30. The monument and accessories to this cor. have apparently been destroyed during logging and after diligent search I determine this cor to be lost and reset it by proportionate distance between the Standard 1/4 cor to the S. and the Standard sec. cor. to the N.



T. 40 S., R. 4 E.

Chains

- 00.000 Commencing at the 1/4 corner between secs. 29 and 30, which is a 12x10x8 inch stone from which:
- A W nail in a 22 inch Yellow Pine BT bears N 79 W, 2 lks.
- Thence I ran on an assumed bearing of North on true line bet. secs. 29 and 30.
- 20.172 Set a 4x4 inch post at proportionate distance for the N 1/16 cor. bet. secs. 29 and 30, from which:
- A W nail in a 10 inch Incense Cedar bears N 34 E, 15.5 lks.
- A W nail in a 8 inch White Oak bears S 48 W, 14.8 lks.
- A W nail in a 8 inch White Oak bears N 29 W, 23.7 lks.
- 40.345 To the sec. cor. for secs. 19, 20, 29, and 30, which is a 12x8x8 inch stone from which:
- A W nail in a 10 inch White Oak BT bears N 40 E, 91.5 lks.
- A W nail in a 19 inch Juniper BT bears S 25 W, 176.5 lks.
- A W nail in a 4 inch Yellow Pine bears S 49 E, 56.3 lks.
- 00.000 Thence I run on a calculated bearing of N 89 05 W, on true line bet. secs. 19 and 30.
- 20.134 Set a 4x4 inch post at proportionate distance for the E. 1/16 cor. bet. secs. 19 and 30, from which:
- A W nail in a 10 inch White Fir bears N 45 E, 7.3 lks.
- A W nail in a 14 inch White Fir bears N 43 W, 14.8 lks.
- A W nail in a 13 inch White Fir bears S 30 W, 31.4 lks.
- A W nail in a 12 inch White Fir bears S 29 E, 15.4 lks.
- 40.269 To the 1/4 cor. bet. secs. 19 and 30, which is a stone from which:
- A W nail in a 24 inch Sugar Pine BT bears N 38 E, 15.3 lks.
- A W nail in a 10 inch Douglas Fir bears S 37 W, 32.0 lks.
- A W nail in a 6 inch Douglas Fir bears N 80 E, 6.4 lks.
-
- 00.000 Returning to the 1/4 cor. bet. secs. 29 and 30, as previously described, I run on a calculated bearing of S 0 04 W, on true line bet. secs. 29 and 30.

TOWNSHIP 40 SOUTH, RANGE 4 EAST, WILLAMETTE MERIDIAN, OREGON
DEPENDENT RESURVEY AND SUBDIVISION OF
SECTION 30

EXECUTED AT THE REQUEST

OF

WEYERHAEUSER COMPANY
WOOD PRODUCTS DIVISION
KLAMATH FALLS, OREGON

BY

A. L. MOORE, REGISTERED PROFESSIONAL LAND SURVEYOR

SURVEY COMMENCED MAY 17, 1962

SURVEY COMPLETED JUNE 21, 1962