

Found the original B.T.S.
Planted 1" IR.

PLAT SHOWING
SURVEY OF PROPERTY FOR JEBELOH BROS.
 IN SW $\frac{1}{4}$ OF NW $\frac{1}{4}$ Sec. 21, T. 36 S., R. 3 W. OF W.M.
 Jackson County, Oregon
 SCALE: 1" = 100'


John R. White
 REGISTERED PROFESSIONAL ENGINEER
 OREGON
 JOHN R. WHITE
 SEP. 6 1919


Dec. 6/58

A F F I D A V I T


I, L. A. Rangesfield, being first duly sworn, do depose and say that on or near the date of December 6, 1958, I was with John R. White during a survey in the Southwest quarter of the Northwest quarter of Section 21, Township 36 south, Range 3 West of the Willamette Meridian, Jackson County, Oregon. The purpose of this survey was to establish the West line of the Southwest quarter of the Northwest quarter of said section and the meander of Galls Creek Road as shown on the plat.

The West quarter corner of Section 21 was re-established from the original B.T.s with a 1 in. iron pipe in mound of stone. The North 1/16 corner between Sections 20 and 21 was re-established with a 1 in. iron pipe. Old blazed line E. & W. Information from Jackson County Surveyors office and previous surveys performed by John R. White in that area.

DATE 5/21/63



PLAT SHOWING
 DIVISION OF PROPERTY FOR SEBENBERG
 IN S.W. 1/4 of NW 1/4, Sec. 21, T. 35 N., R. 3 W. of N.M.
 Jackson County, Oregon
 SCALE: 1"=100'



John R. White
 Dec. 6/59

2191