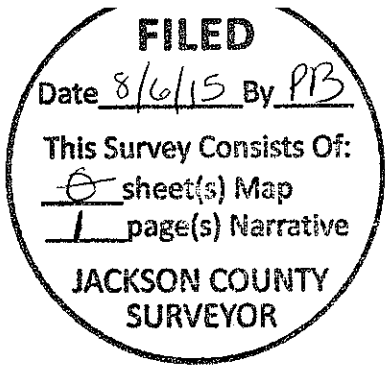


21781



Jackson County Official Records **2015-026886**
 R-ACO **08/06/2015 02:40:12 PM**
 Cnt=1 MORGANSS
 \$5.00 \$10.00 \$5.00 \$8.00 \$11.00 **Total: \$138.00**
 \$20.00 \$4.00 \$75.00




I, Christine Walker, County Clerk for Jackson County, Oregon, certify that the instrument identified herein was recorded in the Clerk records.
 Christine Walker - County Clerk

AFFIDAVIT OF CORRECTION

I, Joseph A. Bova, Registered Professional Land Surveyor of the State of Oregon, Number 2418, being duly sworn, depose and say that I have discovered drafting errors on my Partition Plat No. P-27-2015, filed in the Office of the Jackson County Surveyor as: County Surveyor File Number 21752.

Joseph A. Bova, P.L.S. 2418
 1423 E. Main Street
 Ashland, OR 97520, 541-482-4853




The corrections are: (in the second paragraph of the Surveyor's Certificate, the property description)

As filed: Lot 1 of Block 2 of Mill Pond Subdivision, a Planned Unit Development.....
Change to: Lot 2 of Block 2 of Mill Pond Subdivision, a Planned Unit Development.....

ALSO: (the position of a found 1/2" iron pipe)

As filed: In the Detail drawing, on the most northerly property line shown therein, a found 1/2" iron pipe is depicted N 89°43'25"E, 5.00 feet from a set iron pin.
Change to: In the Detail drawing, on the most northerly property line shown therein, a found 1/2" iron pipe is positioned N 89°43'25"E, 7.00 feet from a set iron pin.

STATE OF OREGON)
 County of Jackson) ss.
August 6th 2015



Personally appeared the above named Joseph A. Bova, a Registered Professional Land Surveyor, and acknowledged the foregoing instrument to be his voluntary act and deed. Before me:

[Signature]
 Notary

I, Scott Fein, do hereby certify that said Affidavit of Correction for Map of Survey No. 21752 has been examined by me and that it complies with requirements of ORS 209.255(1)(c).

Approved August 6, 2015

[Signature]
 Scott Fein, Jackson County Surveyor

21781