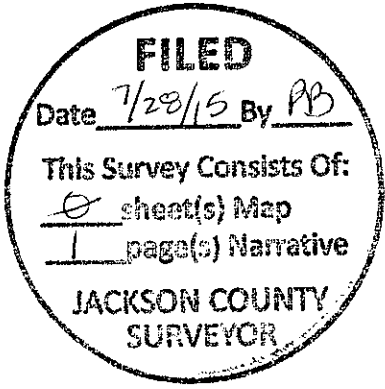




I, Christine Walker, County Clerk for Jackson County, Oregon, certify that the instrument identified herein was recorded in the Clerk records.
Christine Walker - County Clerk



AFFIDAVIT OF CORRECTION

I, Shawn Kampmann, Professional Land Surveyor No. 2883, being duly sworn, depose and say that I am the surveyor of record for that Map of Survey filed on April 9, 2008 as Survey No. 20002 in the office of the Jackson County Surveyor.


The original intent of Survey No. 20002 was to denote a proposed property line adjustment along the East line of the West Half of the Southeast Quarter of the Northwest Quarter of Section 29, but not to perform a full boundary survey of Tract A and Tract B of the deed described within Instrument No. 2007-051664 that was shown on said survey. The dimensions for the west and south lines of Tract B were not plotted correctly and the areas shown for both Tract A and Tract B were based on the incorrect dimensions.

The proposed property line adjustment was just recently finalized and filed as Survey No. 21729 in the office of the Jackson County Surveyor and hereby supercedes the incorrect dimensions and areas noted above for said Tract A and Tract B on Survey No. 20002. The remainder of Survey No. 20002 denoting the subdivision of the West Half of the Northwest Quarter of Section 29 utilized for the Property Line Adjustment on Survey No. 21729 is true and correct.

No present fee owners of the properties have been materially affected by this affidavit as no monuments were established by Survey No. 20002 except where the property line adjustment was made, which remains unchanged from its original, monumented position.

Surveyor:

Shawn Kampmann PLS
Polaris Land Surveying LLC
P.O. Box 459
Ashland, Oregon 97520



Shawn Kampmann



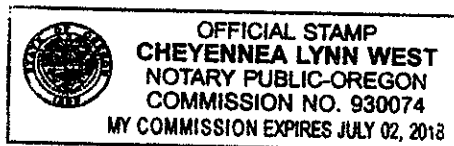
Renewal Date: 6/30/17

NOTARY CERTIFICATE

STATE OF OREGON)
) ss
COUNTY OF JACKSON)

Signed and sworn to before me on this 20th day of May, 2015 by Shawn Kampmann.

Cheyennea Lynn West
Notary Public for the State of Oregon



I, Scott Fein, do hereby certify that said Affidavit of Correction for Map of Survey No. 20002 has been examined by me and that it complies with requirements of ORS 209.255(1)(b).

Approved July 19, 2015.

Scott Fein
Scott Fein, Jackson County Surveyor