

21756

Jackson County Official Records 2015-022543

R-ACO 07/06/2015 02:06:12 PM

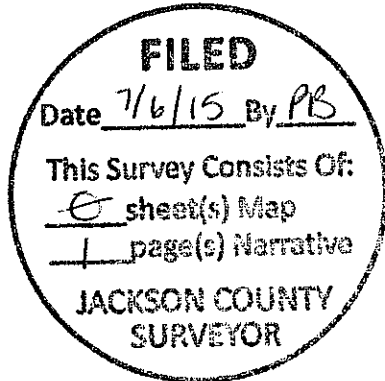
Cnt=1 FOOTENL

\$5.00 \$10.00 \$5.00 \$8.00 \$11.00 Total:\$137.00

\$20.00 \$3.00 \$75.00



i. Christine Walker, County Clerk for Jackson County, Oregon, certify that the instrument identified herein was recorded in the Clerk records. Christine Walker - County Clerk



Lone Rock Timber Management Compar
P.O Box 1127
Roseburg, OR 97470

AFFIDAVIT OF CORRECTION
Pursuant to O.R.S. 209.225


I, Ken W. Hoffine, Registered Professional Land Surveyor of the State of Oregon, No. 2291, do hereby state that I have discovered drafting errors on my Map of Survey, filed for record the 24th day of April, 2015, and recorded in the Office of the Jackson County Surveyor as: County Surveyor File No. 21699.

Ken W. Hoffine, PLS 2291

STATE OF OREGON)
County of Douglas) ss.

June 23, 2015

Personally appeared the above named Ken W. Hoffine, a Registered Professional Land Surveyor, and acknowledged the foregoing instrument to be its voluntary act and deed.


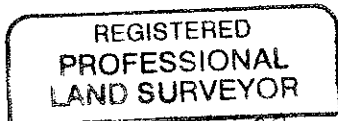


Before Me: Debra A. Lee
Notary Public of Oregon
My Commission Expires 4-13-18

The correction is:

From Paragraph three of the Survey Narrative, change the following sentence to:

“RAMBO RELATED IT IS THE METHODOLOGY OF THE MEDFORD BLM OFFICE TO ONLY ACCEPT LINE TREES WHICH HAVE THE ORIGINAL MARKS, MATCH THE CALLED SPECIES, AND WHICH CLOSELY MATCH THE CORROBORATIVE TOPO CALLS.”



EXPIRES: 6/30/2015

Examined and Approved: Scott Her
Jackson County Surveyor

Date: 7/2, 2015

21756