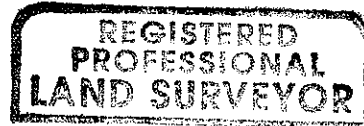


I, Christine Walker, County Clerk for Jackson County, Oregon, certify that the instrument identified herein was recorded in the Clerk records. Christine Walker - County Clerk

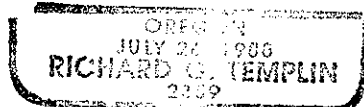
AFFIDAVIT OF CORRECTION pursuant to ORS 209.170

I, Richard G. Templin, Registered Professional Land Surveyor, of the State of Oregon, No. 2359, do hereby state that I have discovered drafting errors and an omission on my Partition Plat No. 18-2013, filed for record the 21st day of June, 2013, in Volume 25, Page 18 of the Plat records of Jackson County, Oregon and filed in the Jackson County Surveyor's office as filed survey number 21287.

[Signature]
Richard G. Templin L.S. 2359



[Signature]




MY CERTIFICATE EXPIRES JUNE 20 16

STATE OF OREGON)
COUNTY OF JACKSON) SS.

APRIL, 06, 2015 A.D. 2015

Personally appeared the above named Richard G. Templin, a Registered Professional Land Surveyor, and acknowledged the foregoing instrument to be his voluntary act and deed before me.

APRIL 06, 2015 Notary Public for the State of Oregon
My Commission Expires JUNE 14, 2016.



The corrections are as follows:
On Page 1 of 2;

As filed: (In the Declaration) indicates 5' fuel break easement across "Parcel 2"

Change to: "Parcel 3"

As filed: (In the Declaration) ingress-egress easement across "Parcel 2 for the benefit of Parcel 1"

Change to: "Parcel 3 for the benefit of Parcel 1 " & 2"

Omitted: (A sentence in the Declaration) input" Each Parcel hereby grants to the adjoining parcel a 100 foot fuel break easement adjacent thereto, to satisfy Jackson County fuel break ordinances."

On Page 2 of 2;

As filed: (On the Map) 25.00' wide ingress-egress easement to benefit "Parcel 1"

Change to: 25.00' wide ingress-egress easement to benefit Parcel 1 " & 2"

The Jackson County Surveyor hereby certifies that this Affidavit of Correction has been examined and approved for recording.

[Signature]
JACKSON COUNTY SURVEYOR