

MAP OF SURVEY

located in the
TOWNSHIP 33 SOUTH, RANGE 3 EAST, SECTION 2
WILLAMETTE MERIDIAN, JACKSON COUNTY, OREGON

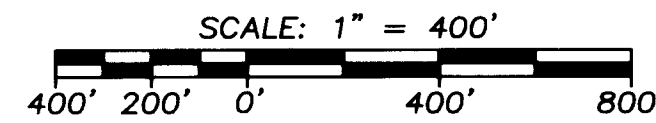
for
**HANCOCK FOREST
MANAGEMENT INC**

572 PARSONS DRIVE, SUITE 124
MEDFORD, OREGON 97501

**REGISTERED
PROFESSIONAL
LAND SURVEYOR**
Herbert A. Farber
OREGON
JULY 26, 1985
HERBERT A. FARBER
2189
RENEWAL DATE 12-31-15

•• RECEIVED ••
DATE 3-9-15 BY LM
•• FILED ••
DATE 3-19-15 BY JH
This survey consists of:
1 sheet(s) Map
0 page(s) Narrative
JACKSON COUNTY
SURVEYOR

BASIS OF BEARING IS
TRUE NORTH, NAD
83/91 DATUM, AS
DERIVED BY GLOBAL
POSITIONING SYSTEM
OBSERVATIONS.



NOTE: ALL SOLID LINES SHOWN HEREON HAVE BEEN MARKED AND
BLAZED TO HANCOCK FOREST MANAGEMENT STANDARDS.

LEGEND:

- ⊕ = FOUND SECTION CORNER SEE DETAIL
- BLM = BUREAU OF LAND MANAGEMENT
- JCS = JACKSON COUNTY SURVEYOR
- GLO = GENERAL LAND OFFICE
- RECORD SURVEY DATA IS SHOWN IN PARENTHESIS ADJACENT TO MEASURED SURVEY DATA WHERE APPLICABLE.

**SURVEY NARRATIVE
TO COMPLY WITH O.R.S. 209.250**

Purpose: This survey was conducted to mark the lines shown hereon per Hancock Forest Management Inc. standards. The project name for this site is Imnaha 11.

Procedure: This survey was conducted using Trimble GPS 5800 and R-8 receivers and Trimble 5600 robotic total station. The survey was ran as a closed survey shown hereon. After we tied the found monuments we marked the line between said monuments. No Monuments were set on this survey.

Surveyed by:
FARBER & SONS, INC. dba

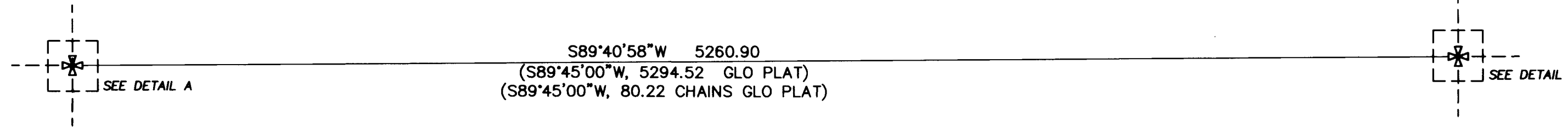


PO BOX 5286
431 OAK STREET
CENTRAL POINT, OREGON 97502
(541) 664-5599

DATE: MARCH 9, 2015
JOB NO.: 2234-14

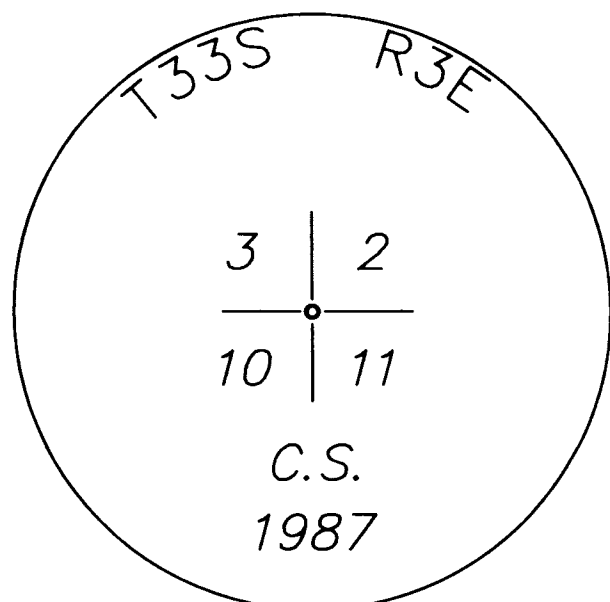
DRAWING FILE: JOBS\Hancock Forest\Imnaha 11 2234-14\MicroSurvey\
Final Plats Surveys\mos 012615.DWG

DRAWN BY: LSH ORIG. DATE: 03/09/2015 EDITED BY: LSH DATE: 03/19/2015



DETAIL A: (NOT TO SCALE)

FOUND SECTION CORNER PER J.C.S. RE-ESTABLISHMENT
NOVEMBER 23, 1987 2 1/2" BRASS CAP STAMPED:



DETAIL B: (NOT TO SCALE)

FOUND BLM SECTION CORNER
3" BRASS CAP STAMPED:

