

RICHARD TEMPLIN LAND SURVEYING
P.O. BOX 1946
JACKSONVILLE, OREGON 97530

SURVEY NARRATIVE

DATE: December 2, 2013

PURPOSE:

To locate and record for the record the position of a brass cap benchmark at the request of Rogue Valley Sanitation Services.

PROCEDURE:



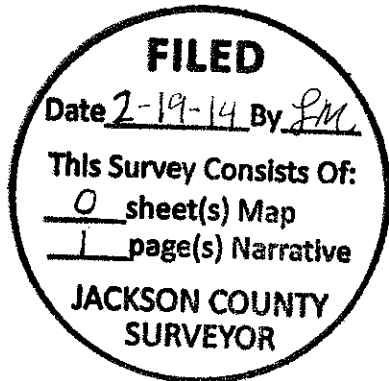
I was requested to tie in an existing (BCVSA) brass cap benchmark on the Northwest corner Fern Valley bridge crossing Bear Creek, as the new Fern Valley Interchange plan will replace said bridge. This request was made thinking that there might have been past filed surveys tied to said brass cap.

Using a Trimble R8 GPS receiver and the ORGN GPS network, I took 3 separate observations on three separate days to come up with an average position of the brass cap, which is marked:

“BCVSA” BM B25 EL-“ 19 ”

The ORGN GPS position in NAD83 2011-EPOCH 2010-00 is as follows:

N 232346.858
E 4293569.562
Z 1483.71 (NAVD88 elevation)



MY CERTIFICATE EXPIRES JULIE 30, 20 14