

**AFFIDAVIT OF MONUMENTATION  
FOR  
DEFERRED MONUMENTS**

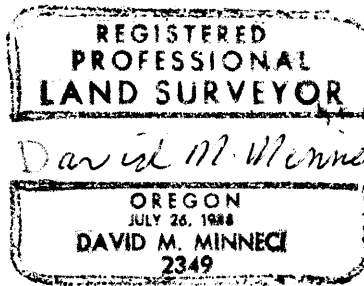

KNOW ALL MEN BY THESE PRESENTS, that I, David M. Minneci, a duly Registered Professional Land Surveyor in the State of Oregon, do hereby affirm that I have established with proper monuments as required by law those monuments shown as deferred on the Official Plat of **CHARLES POINT SUBDIVISION, PHASES 6 AND 8** as recorded in Volume 38 of Plats, Page 9 of Records in Jackson County, Oregon.

All property corners on Phases 6 and 8 are 5/8" x 24" rebar with blue plastic caps stamped "D Minneci LS 2349" set at the true corners with the following exceptions:

- 1.) The most Westerly corner of Lot 21, the most Southerly corner of Lot 22 and the most Easterly corner of Lot 24 are lead plugs and tacks with metal washers stamped "LS 2349".
- 2.) The most Westerly corner of Lot 21 is a 1.00 foot witness corner set N50°53'54"E of the true corner.
- 3.) The most Easterly corner of Lot 22 is a 2.00 foot witness corner set S50°53'54"W of the true corner.

This Affidavit is to comply with Chapter 92.070 of the Revised Statues of the State of Oregon.

In Witness Hereof, signed this 14<sup>th</sup> day of JUNE, 2013.




Expires 12/31/14

STATE OF OREGON ) ss.  
County of Jackson )

On this 14<sup>th</sup> day of June, 2013, personally appeared the above named David M. Minneci, a Registered Professional Land Surveyor, and acknowledged the foregoing instrument to be his voluntary act and deed.

Before me:



[Signature]  
Notary

Approved: [Signature]  
Medford City Surveyor

6/19/13  
Date

Examined and approved this 3<sup>rd</sup> day of July, 2013.

[Signature]  
Jackson County Surveyor