

SURVEY IN THE NW 1/4 SE 1/4 SEC. 20
T. 37 S., R. 1 W., W.M.

FOR
R. S. MARTIN

2126

N 0°05'40"W 11.81' TO CTR. SEC.
5/8" PIN, SURVEY 1313

60.00' CONCRETE NAIL IN STONE SPRING STREET

N 89°59'50"W

77.66' 70.00' 147.34'

SUNRISE AVENUE
S 0°05'40"E 295.00'
195.00'

195.00'

N 0°05'40"W 295.00'


77.66' 70.00'
S 89°59'50"E 147.66'

100.00'

100.00'

S 89°59'50"E 147.66'
140.00' 147.34'
155.00'

BASIS OF BRG. SURVEY 1366



SCALE 1" = 100'

LEGEND

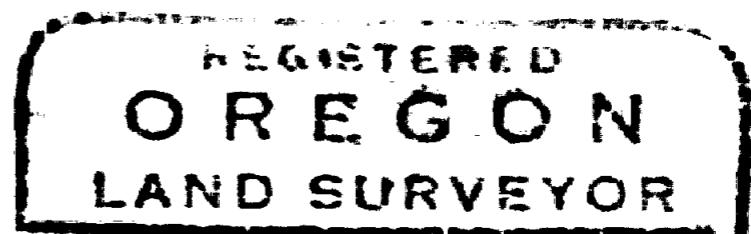
FD. 5/8" IRON PINS, SURVEY 1366 ●
SET 1/2" IRON PIPE ⊙

SURVEY BY: CHAS. H. HURST
MEDFORD, OREGON
FEB. 1963

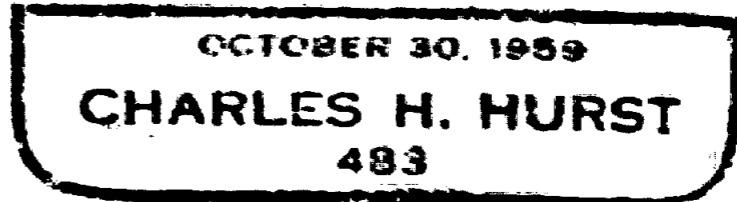
N 0°05'40"W
953.27'
REC.



1" IRON PIPE
RECOGNIZED SO. CTR. 1/16 COR.



Charles H. Hurst



Survey no. 2126

Survey narrative to comply with ORS 209.250

Survey for: R. S. Martin
928 S. Holly
Medford, Oregon

Survey by: Charles H. Hurst
765 Sunrise Avenue
Medford, Oregon

Basis of bearing: Surveys 1313 and 1366 which comply with ORS 209.120

Precedence of survey:

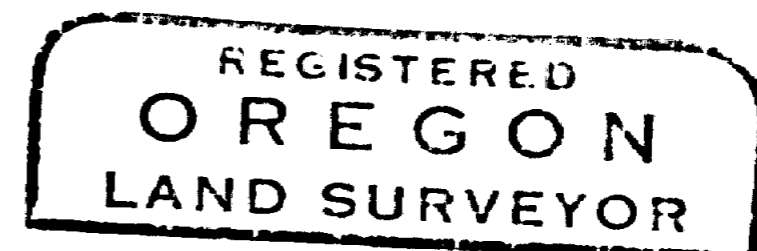

To subdivide the larger parcel into the smaller tracts shown and to define the division lines thereof.

This survey was basically blocked out by M. E. Boyden survey 1366 which was used as control to block in the area as shown.

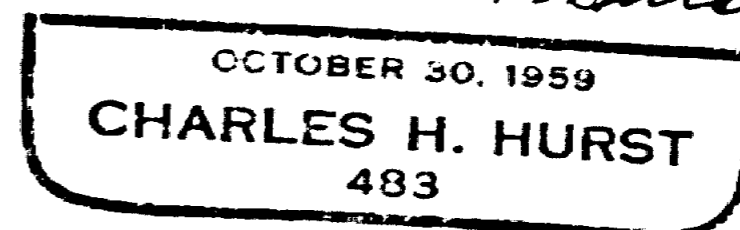
Reference is made to the recorded survey for Martin R. Barnett 5-6-60.

March, 1963

Medford, Oregon



Charles H. Hurst



✓