

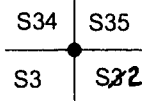
OREGON CORNER RESTORATION FORM

121142

Section 34/35 Township 32 S. Range 2E  
 County Jackson Date 9/6/12

Corner Designation

T. 32 S. R. 2 E.



- \_\_\_\_\_ Condition Report Only
- \_\_\_\_\_ Not Found
- X\_\_\_\_\_ Renewed
- \_\_\_\_\_ Unrecorded
- \_\_\_\_\_ Surveyed In
- \_\_\_\_\_ Referenced Out

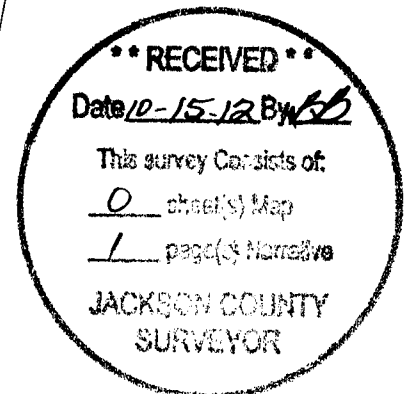
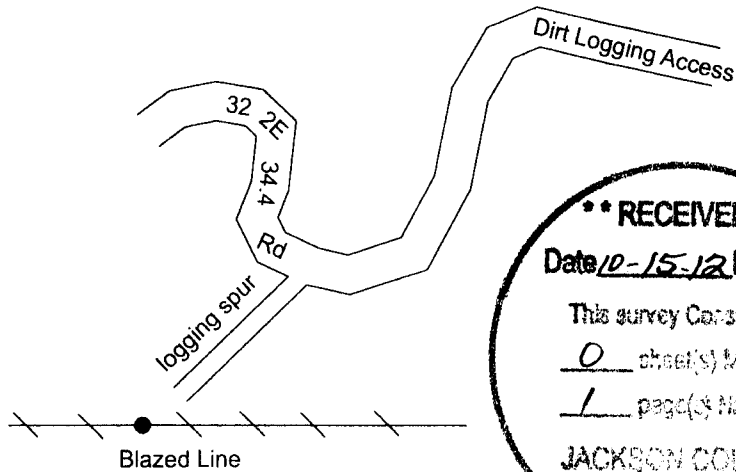
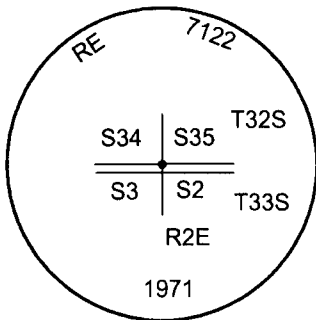
Previous Renewals/Surveys, etc. Morris 1971 Survey 4718, Holister 1998  
Survey 157/39

Monument(s) & Accessories Found: (Condition and Source)

- 25" Douglas Fir Low Stump Bears N10 1/2°E 49.2 Ft. As Per Record BT Tag On Stump Bottom of Face Visible
- 24" Douglas Fir Blow Down Bears N61 1/2°W 64.0 Ft. As Per Record Healed Face and BT Tag
- 22" Douglas Fir 8 Foot Tall Stump Bears S51°W 72.6 Ft. As Per Record Healed Face and BT Tag
- 22" Douglas Fir Low Stump Bears S52°E 34.7 Ft. As Per Record Very Bottom of Face Visible

Monument Detail

Sketch



Monument Found

Found 1971 Pipe With Bell Reducer as Per Survey 4718

New Accessories

- 7" Douglas Fir Bears N23°E 37.3 Ft. We Scribe T32S R2E S35 BT and Tag
- 6" Douglas Fir Bears S9°W 14.6 Ft. We Scribe T33S R2E S3 BT and Tag
- 6" Douglas Fir Bears S69°E 23.25 Ft. We Scribe T33S R2E S2 BT and Tag

Location & Comments

Corner lies 0.2 ft. above ground with metal fence post and survey monument sign on west side of corner. Recent logging unit to north and slightly older removal of merch timber to south of corner.

Bearing Basis Magnetic Bearing  
 Declination of 18°  
 Firm/Agency Lone Rock Timber Co.  
 Address P. O. Box 1127  
Roseburg, Ore. 97470  
 Party Chief Ken W. Hoffine  
 Notes G. Angiolet  
 Witness \_\_\_\_\_

