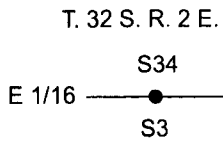


OREGON CORNER RESTORATION FORM

21141

Section 34 Township 32 S. Range 2E  
 County Jackson Date 9/6/12

Corner Designation



- \_\_\_\_\_ Condition Report Only
- \_\_\_\_\_ Not Found
- \_\_\_\_\_ X Renewed
- \_\_\_\_\_ Unrecorded
- \_\_\_\_\_ Surveyed In
- \_\_\_\_\_ Referenced Out

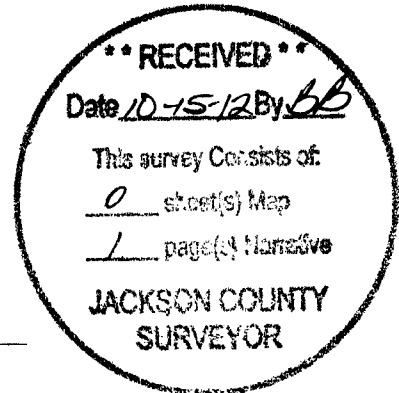
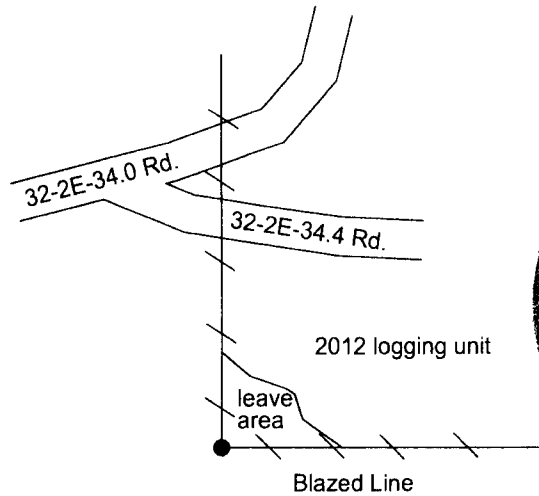
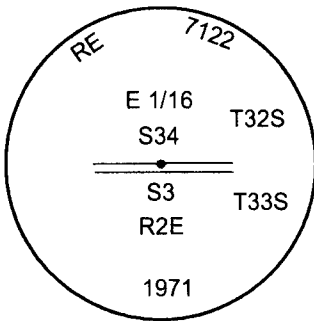
Previous Renewals/Surveys, etc. Morris 1971 Survey 4718, Holister 1998  
Survey 157/39

Monument(s) & Accessories Found: (Condition and Source)

13" Cedar Bears N36°W 6.6 Ft. As Per Record Visible face and BT Tag  
16" Douglas Fir Low Stump Bears S14°W 19.2 Ft. As Per Record No Face or Tag

Monument Detail

Sketch



Monument Found

Found 1971 Pipe With Bell Reducer as Per Survey 4718

New Accessories

16" Douglas Fir Bears N85°E 9.3 Ft. We Scribe BT and Tag

Location & Comments

Corner lies 0.2 ft. above ground on southwest facing slope. 2012 logging unit to northeast.

Bearing Basis Magnetic Besring  
Declination of 18°  
 Firm/Agency Lone Rock Timber Co.  
 Address P. O. Box 1127  
Roseburg, Ore. 97470  
 Party Chief Ken W. Hoffine  
 Notes G. Angiolet  
 Witness \_\_\_\_\_

