

21076

RICHARD TEMPLIN LAND SURVEYING
P.O. BOX 1946
JACKSONVILLE, OREGON 97530
541-899-2032

REPORT OF SURVEY

DATE: May 30, 2012

LOCATION: Located in the SW 1/4 and the SE 1/4 of Section 36, Township 37 South, Range 2 West of the Willamette Meridian in the City of Medford, Jackson County, Oregon.

PURPOSE: This Report of Survey is prepared Pursuant to ORS 209.150, the replacement of destroyed control monuments as shown on surveys filed in the Jackson County Surveyor's office as filed survey number 20795 and 21004.

RVSS employed me to stake their newly designed sewer line prior to the reconstruction of Garfield Street. At that time I referenced certain control monuments that were going to be destroyed during the placement of the new sewer line. These certain control monuments are shown in the "CONTROL" legend on sheet 3 of filed survey number 21004 and labeled as:

Point #110 as depicted on sheet 2 of filed survey number 21004 and Point #30, #40 and #50 as depicted on sheet 1 of filed survey number 20795.

From said referencing I replaced the control monuments as follows:

Point #110 I set a 5/8"x24" rebar with a aluminum cap marked "LS2359" with a drill hole at the following Local Datum Plane Coordinate:

Nothing: 242053.17
Easting: 4276540.63
Elevation: 1453.19

Point #30 I set a 5/8"x24" rebar with a aluminum cap marked "LS2359" with a drill hole at the following Local Datum Plane Coordinate:

Nothing: 242022.03
Easting: 4277141.39
Elevation: 1448.93

Point #40 I set a "pknail" with a washer marked "LS2359" at the following Local Datum Plane Coordinate:



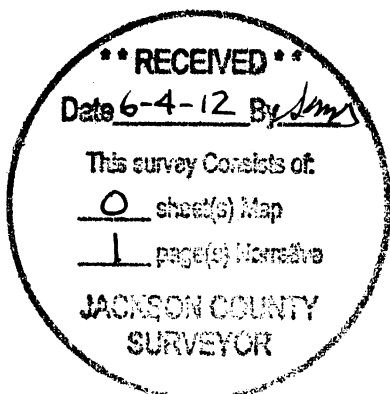
Nothing: 241993.59
Easting: 4277349.51
Elevation: 1447.57

Point #50 I set a 5/8"x24" rebar with a aluminum cap marked "LS2359" with a drill hole at the following Local Datum Plane Coordinate:

Nothing: 242016.47
Easting: 4277467.76
Elevation: 1446.02

The Local Datum Plane data is based on filed survey number 21004 and a Trimble R8 GPS receiver and a Wild level was used to perform this survey.

It is to be noted that these replaced control monuments lie in the construction zone of the reconstructed Garfield Street and will be destroyed during reconstruction.



MY CERTIFICATE EXPIRES JUNE 30, 2014