

REGISTERED  
**OREGON**  
LAND SURVEYOR

*Leland P. Lovejoy*

NOVEMBER 8 1949  
**LELAND P. LOVEJOY**  
262

BOUNDARY SURVEY OF PROPERTY  
SITUATE IN  
CLYMER HEIGHTS SUBDIVISION RECORDED  
D.L.C. 42, T.38 S., R.2 W., WILLAMETTE  
MERIDIAN, JACKSON COUNTY, OREGON  
FOR  
WALTER JONES  
L.P. LOVEJOY L.S. MEDFORD OREGON  
SCALE: 1"=60' DEC. 7, 1962

SURVEY NARRATIVE TO COMPLY WITH SECTION 87-330

1947 OREGON STATE LAWS

**SURVEY FOR:** Walter H. Jones  
P. O. Box 947  
Medford, Oregon

**PURPOSE OF SURVEY:** To establish new property corners and boundaries in a portion of an existing Recorded Subdivision.

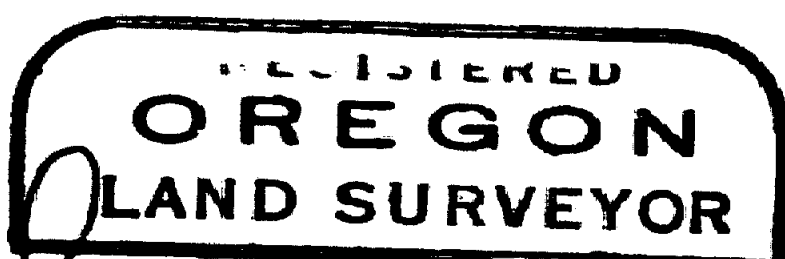
**SURVEY LOCATION:** Lots 6 and 7, Block 1, Clymer Heights Subdivision (Recorded) in D. L. C. 42, Township 38 South, Range 2 West, Willamette Meridian, Jackson County, Oregon.

**SURVEY PROCEDURE:** Found original lot corners shown on map and used as basis for survey control. Set 5/8" steel pins as shown.


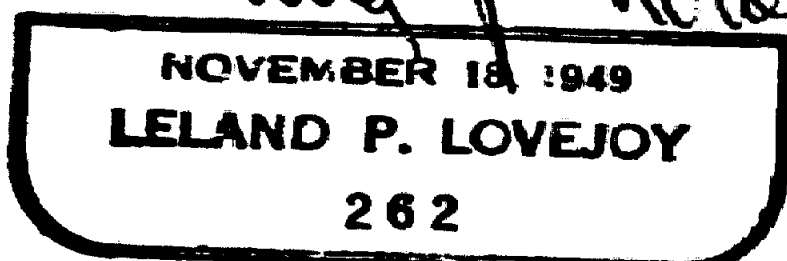
Leland P. Lovejoy

Registered Land Surveyor

Work completed December 10, 1962



*Leland P. Lovejoy*



*Sec 3 38-24*