

S.W. COR. D.L.C. NO. 88 FD.

McANDREWS ROAD N89° 26' 10" E

ROSS LANE N0° 06' 00" E (REC. NORTH)

7000' FD. 5/8" REINF. PIN FD. 3/4" I.PIN

N89° 26' 10" E 88.90' (RCE. N89° 20' 00" E)

N0° 06' 00" E 100.00'

N89° 26' 10" E 108.90' (REC. N89° 20' 00" E)


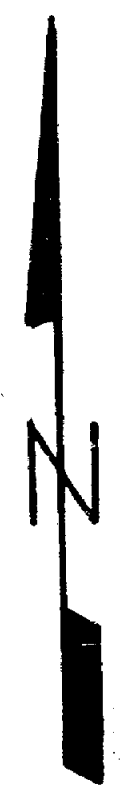
N0° 06' 00" E 100.00' (REC. NORTH)

S0° 06' 00" W 200.00'

S39° 26' 10" W 197.80' (REC. S89° 20' 00" W)

0.20' FD. 1/2" I.P.I.P.E

320.50'



REGISTERED OREGON LAND SURVEYOR

Eland P. Lovejoy

NOVEMBER 18, 1949 ELAND P. LOVEJOY 262

E.S.E. COR. D.L.C. NO. 72 FD. SPIKE OVER A 1/2" I.P.I.P.E T. 37 S., R. 2 W., W.M.

BOUNDARY SURVEY OF PROPERTY SITUATE IN D.L.C. NO. 72, T. 37 S., R. 2 W., W.M. JACKSON COUNTY, OREGON FOR

WILLIAM O. BURNETTE L.P. LOVEJOY L.S. MEDFORD, ORE. SCALE: 1" = 50' JAN. 14, 1963

BEARINGS BY PREVIOUS SURVEY O = SET 5/8" IRON PIN

SURVEY NARRATIVE TO COMPLY WITH SECTION 87-330

1947 OREGON STATE LAWS

SURVEY FOR: William O. Burnette
329 Ross Lane
Medford, Oregon

PURPOSE OF SURVEY: To establish property corners
and boundaries.

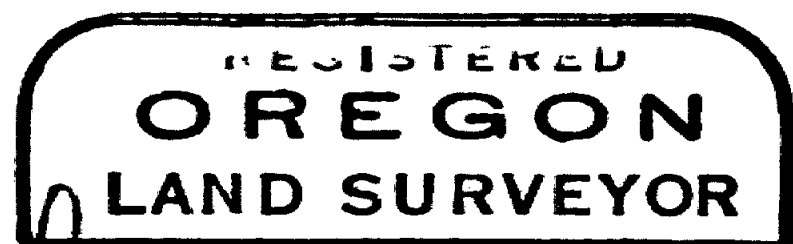
SURVEY LOCATION: D. L. C. 72, Township 37 South,
Range 2 West, Willamette
Meridian, Jackson County, Oregon.

SURVEY PROCEDURE: Found D. L. C. corners and other
survey points and corners as shown
on map and used as a basis for
survey control. Set 5/8" iron pins
as shown.

Leland P. Lovejoy

Registered Land Surveyor

Work completed January 14, 1963



Leland P. Lovejoy

