

S.E. COR. D.L.C. #45,
T.38S., R.1W., W.M.
FD. 1 1/2" I. PIPE

EAST 1271.20'

NORTH 3297.17'

FD. A BENT
5/8" I. PIN

N89°47'00"E
85.00'

S.W. 1/4, N.E. 1/4
SECTION 17

W/4 D/R K.255, P. 5387
N0°14'00"W 185.00'


S0°14'00"E 155.00'

FD. 5/8" I. PIN
PER SURV. #1534

S89°47'00"W

1/4 SEC. CDR.
FD. 1" I. PIPE

E CAMP BAKER ROAD 17
E-W E SECTION 17 16



RESIDENTIAL
OREGON
LAND SURVEYOR

Leland P. Lovejoy

NOVEMBER 18, 1960
LELAND P. LOVEJOY
202

BOUNDARY SURVEY OF PROPERTY

SITUATE IN

S.W. 1/4, N.E. 1/4, SECTION 17, T.38S., R.1W., W.M.
JACKSON COUNTY OREGON

FOR

EDGAR J. LITTLEFIELD

L.P. LOVEJOY L.S. MEDFORD, OREGON

SCALE: 1"=50'

JAN. 7, 1963

BEARINGS BY PREVIOUS SURVEY

SET 3/4" IRON PIN

SURVEY NARRATIVE TO COMPLY WITH SECTION 87-330

1947 OREGON STATE LAWS

SURVEY FOR: Edgar J. Littlefield
Route 4
Medford, Oregon

PURPOSE OF SURVEY: To establish boundaries of
property to be sold.


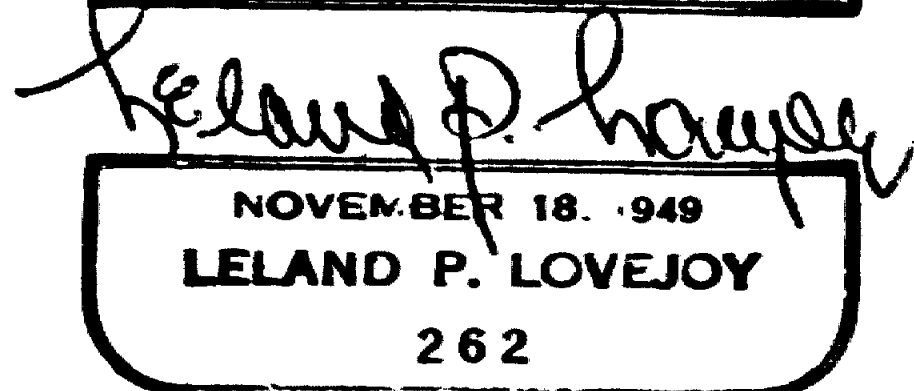
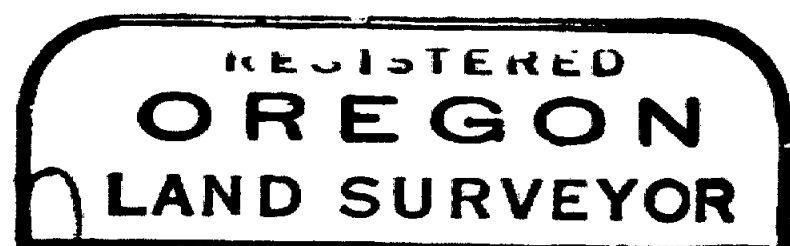
SURVEY LOCATION: Southwest Quarter of the North-
east Quarter of Section 17,
Township 38 North, Range 1
West, Willamette Meridian,
Jackson County, Oregon.

SURVEY PROCEDURE: Found southeast corner D. L. C.
No. 45 and Quarter Corner between
Sections 16 and 17, and other survey
points and monuments in Township
38 South, Range 1 West, Willamette
Meridian, as shown on boundary
survey map, and used as basis for
survey control. Set 5/8" iron pins
as shown on map.

Leland P. Lovejoy

Registered Land Surveyor

Work completed January 7, 1963



S.E. COR. D.L.C. #45,
T.30S., R.1W., W.M.
FD. 1 1/2" I. PIPE

EAST 1271.20'

NORTH 3297.17'

FD. A BENT
5/8" I. PIN


N89°47'00"E
185.00'

S.W. 1/4, N.E. 1/4
SECTION 17

FD. 5/8" L.P.W.
PER SURV. #1534

S89°47'00"N

1/4 SEC. COR.
FD. 1" I. PIPE
E CAMP BAKER ROAD 17
E-W SECTION 17



REGISTERED
OREGON
LAND SURVEYOR

Richard P. Lovejoy

NOVEMBER 18, 1965
RICHARD P. LOVEJOY
202

BOUNDARY SURVEY OF PROPERTY

SITUATE IN
S.W. 1/4, N.E. 1/4, SECTION 17, T.30S., R.1W., W.M.
JACKSON COUNTY OREGON
FOR

EDGAR J. LITTLEFIELD
L.P. LOVEJOY, L.S. MEDFORD, OREGON
SCALE: 1"=50' JAN. 7, 1963

BEARINGS BY PREVIOUS SURVEY
6" SET 1/2" IRON PIN