




Christine Walker, County Clerk for Jackson County, Oregon, certify that the instrument identified herein was recorded in the Clerk records.  
Christine Walker - County Clerk

**AFFIDAVIT OF DEFERRED MONUMENTS TO COMPLY WITH**  
**92.070 OF THE OREGON REVISED STATUTES**


20551

KNOW ALL MEN BY THESE PRESENTS that I, Kerry K. Bradshaw, a duly Registered Land Surveyor of the State of Oregon, do hereby affirm that I have established with proper monuments the subdivision corners and street centerline monuments depicted as "DEFERRED MONUMENT" on the official plat of *AUBURN ESTATES* recorded May 15, 2007 in Volume 33 of Plats at Page 31 of Records of Jackson County, Oregon and filed as Survey No. 19624 in the office of the Jackson County Surveyor. The deferred subdivision corner monuments are 5/8 inch x 24 inch rebar with yellow plastic caps stamped "BRADSHAW, LS 2271". The deferred street centerline monuments are 5/8 inch x 30 inch rebar with 2-inch aluminum caps stamped "BRADSHAW, LS 2271". Exception to which described as follows:

1. The northwest corners of LOTS 2, 4, 6 & 8 are a brass tack with washer set in concrete driveways and are stamped "LS 2271".
2. The northeast corners of LOTS 45, 47, 49, 52 & 54 are a brass tack with washer set in concrete driveways and are stamped "LS 2271".
3. The 1.00-foot witness monuments set for the northwest corners of LOTS 31, 32, 33 & 34 were destroyed during the construction of a retaining wall and have been replaced by 5/8 inch x 24 inch rebar with yellow plastic caps stamped "BRADSHAW, LS 2271". Said replacement rebar are 3.00-foot witness monuments set on the respective north lines of said LOTS 31, 32, 33 & 34 and bear South 89°47'20" East 3.00 feet from the respective northwest corners of said LOTS.



*Kerry K. Bradshaw*




EXPIRES 12-31-09

STATE OF OREGON )  
)ss  
COUNTY OF JACKSON)

This instrument was acknowledged before me on this 7<sup>th</sup> day of December, 2009 by Kerry K. Bradshaw, a Registered Professional Land Surveyor, and acknowledged the foregoing instrument to be his voluntary act and deed.

*S. R. Mc Nichols*  
Notary Public



Examined and approved this 8<sup>th</sup> day of December, 2009.

*Robert D. Allen*  
Josephine County Surveyor  
For Jackson County Surveyor

