



I, Christine Walker, County Clerk for Jackson County, Oregon, certify that the instrument identified herein was recorded in the Clerk records. Christine Walker - County Clerk

AFFIDAVIT OF DEFERRED MONUMENTS
TO COMPLY WITH 92.070 OF THE OREGON REVISED STATUTES



20372

Know all persons by these presents, that I, Cael E. Neathamer, a Registered Land Surveyor in the State of Oregon (Registrant No. 56545), do hereby affirm that I have established, with proper monuments, the subdivision corners depicted as deferred monuments stated under the "POST MONUMENTATION CERTIFICATE", on Sheet 2 of the official plat of **HANNAH COURT, A PLANNED COMMUNITY**, recorded on April 22, 2004, in Volume 30 of Plats, at Page 23 of the Records of Jackson County, Oregon, and filed as Survey Number 18225 in the office of the Jackson County Surveyor. Exception to which described as follows:

- (1) Due to corner positions falling on top of a landscape border wall made of railroad-ties, set Witness Monuments (being a 5/8 inch diameter iron pin, 24 inches in length, with an orange plastic cap marked "NEATHAMER SURVEYING"), as follows:
 - a. From the easterly corner common to Lots 3 and 4, Witness Monument bears North 00°00'00" East, 1.00 foot along the easterly boundary of Lot 3.
 - b. From the easterly corner common to Lots 7 and 8, Witness Monument bears North 00°00'00" East, 1.00 foot along the westerly boundary of Lot 8.

The monuments described herein were established on April 1 and 2, 2009.

Signed this the 28th of April, 2009: Cael E. Neathamer
Cael E. Neathamer, PLS




RENEWAL: DEC. 31, 2010

PREPARED BY:
NEATHAMER SURVEYING, INC.
3132 State St., Suite 110
PO Box 1584
Medford, OR 97501

STATE OF OREGON)
) ss.
COUNTY OF JACKSON)

Signed before me this the 28th day of April, 2009, appeared before me the above named Cael E. Neathamer, known to me to be an Oregon Licensed Land Surveyor (Registrant No. 56545).

Mark Neathamer
Notary Public for Oregon



Examined and approved this 29 day of April, 2009.
[Signature]
City of Medford Surveyor

Examined and approved this 29 day of April, 2009.
Kerry K. Brachler
Jackson County Surveyor

