



I, Christine Walker, County Clerk for Jackson County, Oregon, certify that the instrument identified herein was recorded in the Clerk records.
Christine Walker - County Clerk

AFFIDAVIT OF DEFERRED MONUMENTS, TO COMPLY WITH 92.070 OF THE OREGON REVISED STATUTES


20344

Know all persons by these presents, that I, Cael E. Neathamer, a Registered Land Surveyor in the State of Oregon (Registrant No. 56545), do hereby affirm that I have established, with proper monuments, the subdivision corners depicted as deferred monuments stated under the "POST MONUMENTATION CERTIFICATE", on Sheet 2 of the official plat of PADILLA SUBDIVISION, recorded on May 14, 2007, in Volume 33 of Plats, at Page 30 of the Records of Jackson County, Oregon, and filed as Survey Number 19623 in the office of the Jackson County Surveyor. Exception to which described as follows:

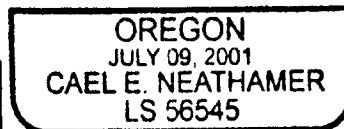
- (1) Due to corner positions falling in the location of fence posts, established Witness Monuments, being a 5/8 inch diameter iron pin, 24 inches in length, with an orange plastic cap marked "NEATHAMER SURVEYING", as follows:
 - a. From the northerly corner common to Lots 1 and 3, set at South 00°05'50" West, 1.00 foot along the common line of said Lots 1 and 3.
 - b. From the northerly corner common to Lots 1 and 3, set at South 89°57'47" East, 1.00 foot along the north line of said Lot 1.
 - c. From the southerly corner common to Lots 2 and 3, set at North 89°30'13" East, 1.00 foot along the south line of Said Lot 2.
 - d. From the southerly corner common to Lots 2 and 3, set at North 00°05'50" East, 1.00 foot along the common line of said Lots 2 and 3.
 - e. From the northerly corner common to Lots 3 and 5, set at South 00°05'50" West, 1.00 foot along the common line of said Lots 3 and 5.
 - f. From the northerly corner common to Lots 3 and 5, set at North 89°57'47" West, 1.00 foot along the north line of said Lot 5.
- (2) A found 5/8-inch diameter iron pin originally found at the southwest corner of the exterior boundary, (being located at South 89°30'13" West, 9.30 feet from the southwest corner of Lot 4), has been removed by local construction. In place of monument type, drilled hole in concrete, compressed a 038 caliber shell casing within the hole, and set brass tag marked "NEATHAMER SURVEYING" with aluminum tack.

The monuments described herein were established on March 6, 2009.

Signed this the 6th of March, 2009: Cael E. Neathamer
Cael E. Neathamer, PLS




Cael E. Neathamer



RENEWAL: DEC. 31, 2010

PREPARED BY:
NEATHAMER SURVEYING, INC.
3132 State St., Suite 110
PO Box 1584
Medford, OR 97501



STATE OF OREGON)
) ss.
COUNTY OF JACKSON)

Signed before me this 6th day of March, 2009, appeared before me the above named Cael E. Neathamer, known to me to be an Oregon Licensed Land Surveyor (Registrant No. 56545).

Mark Neathamer
Notary Public for Oregon

Examined and approved this 10 day of MARCH, 2009.
[Signature]
City of Medford Surveyor

Examined and approved this 11th day of MARCH, 2009.
[Signature]
Jackson County Surveyor

