

Butte Falls, Oregon
August 21, 1962

County Surveyor
Jackson County Court House
Medford, Oregon

Dear Sir;

Please record the following information pertaining to the surveys of the United States Public Lands.

Section 33, T33S, R2E, W.M.

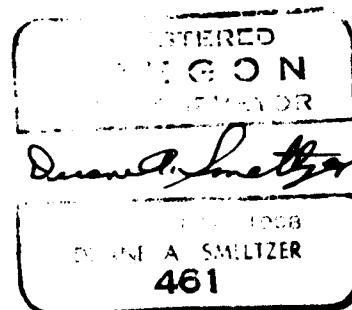
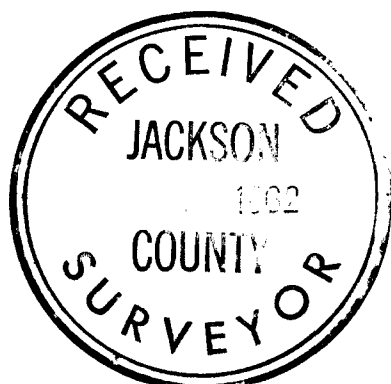
I, D.A. Smeltzer, on or about 8-1-62 diligently searched for the South and East $\frac{1}{4}$ corners. There were several old conflicting lines of blazes. No evidence was found. Random lines (transit and Chain) were run to establish South and East $\frac{1}{4}$ corners.

Began South random line at SW corner stone (4BT's) ran East to SE corner
Bearing of true line (by sun shots) $S88^{\circ}45'E$ stone (4BT's)
0.0 feet began slight ascent of flat ridge E-W.
2637.8 " set $\frac{1}{4}$ corner; $1\frac{1}{2}" \times 4'$ pipe scribed RS 461 BT
6" W. Fir $N80^{\circ}W$ 2.0'
4997.0 Lost Creek. 14" " $S55^{\circ}E$ 4.1'
5275.6 " SE corner stone.

Began East random line at SE corner stone, ran North to NE corner stone
Bearing of true line (by sun shots) $N2^{\circ}0'W$. (2BT's)
0.0 feet began slight descent.
235.0 " Lost Creek, E-W, begin ascent.
2170.0 " ridge top E-W, begin descent.
2500.0 " set $\frac{1}{4}$ corner; $1\frac{1}{2}" \times 4'$ pipe scribed RS 461 BT
14" W. Fir $N28^{\circ}W$ 36.6'
3100.0 " draw, ascend. 16" " $S15^{\circ}E$ 14.3'
3280.0 " ridge top, descend.
3365.0 " draw, ascend.
4300.0 " draw.
4600.0 " ridge top.
5040.0 " jeep road.
5071.0 " NE corner stone (2BT's)

NW corner; found dead BT 50" R. Fir $S60^{\circ}W$ 41 lk. scribes visible.
" " 30" " $S41^{\circ}E$ 16 " no scribes
Scribed RS 461 BT --- 6" W. Fir $N36^{\circ}W$ 11.0'
12" D. Fir $S37^{\circ}E$ 13.0'
6" W. Fir $S35^{\circ}W$ 9.7'
12" D. Fir $N71^{\circ}W$ 8.0'

West $\frac{1}{4}$ corner; found stone $\frac{1}{4}$ on West, BT stump holes.
5" Cedar $N77^{\circ}E$ 22.7'
Scribed RS 461 12" Chinq. $S36^{\circ}W$ 8.1'



Butte Falls, Oregon
August 21, 1962

County Surveyor
Jackson County Court House
Medford, Oregon

Dear Sir;

Please record the following information pertaining to the surveys of the United States Public Lands.

Section 33, T33S, R2E, W.M.

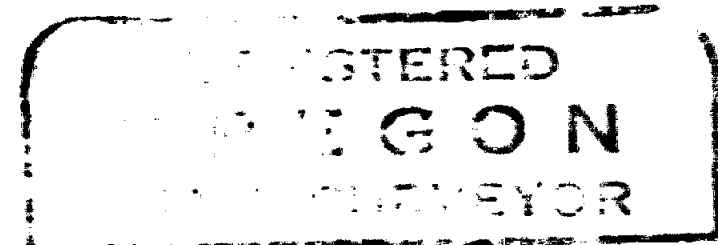
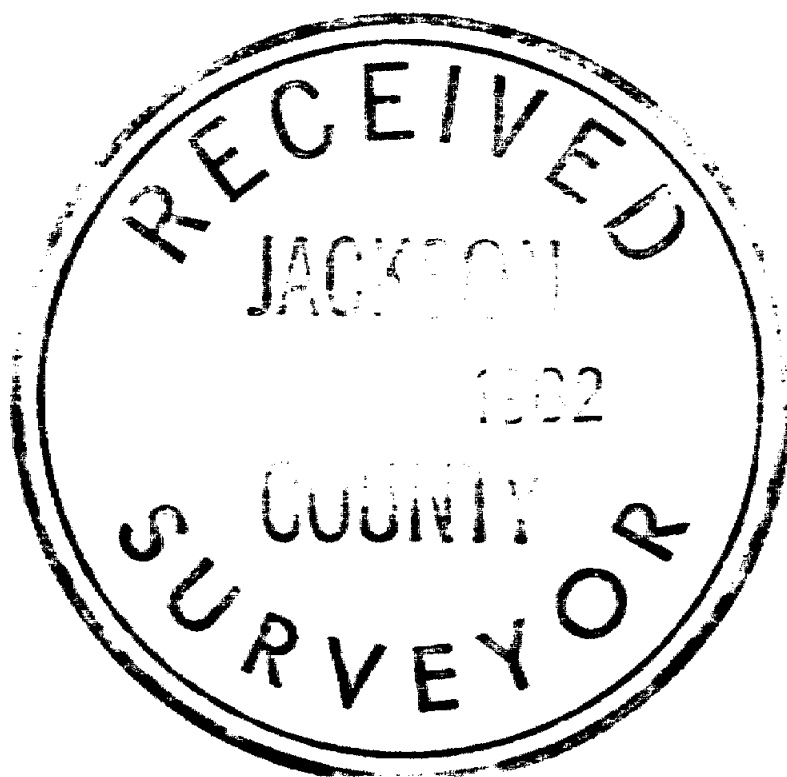
I, D.A. Smeltzer, on or about 8-1-62 diligently searched for the South and East $\frac{1}{4}$ corners. There were several old conflicting lines of blazes. No evidence was found. Random lines (transit and Chain) were run to establish South and East $\frac{1}{4}$ corners.

Began South random line at SW corner stone (4BT's) ran East to SE corner stone (4BT's)
Bearing of true line (by sun shots) S88°45'E
0.0 feet began slight ascent of flat ridge E-W.
2637.8 " set $\frac{1}{4}$ corner; 1 $\frac{1}{2}$ "x4' pipe scribed RS 461 BT
6" W.Fir N80°W 2.0'
4997.0 " Lost Creek. 14" " S55°E 4.1'
5275.6 " SE corner stone.

Began East random line at SE corner stone, ran North to NE corner stone
Bearing of true line (by sun shots) N2°0'W. (2BT's)
0.0 feet began slight descent.
235.0 " Lost Creek, E-W, begin ascent.
2170.0 " ridge top E-W, begin descent.
2500.0 " set $\frac{1}{4}$ corner; 1 $\frac{1}{2}$ "x4' pipe scribed RS 461 BT
14" W.Fir N28°W 36.6'
3100.0 " draw, ascend. 16" " S15°E 14.3'
3200.0 " ridge top, descend.
3365.0 " draw, ascend.
4300.0 " draw.
4600.0 " ridge top.
5040.0 " jeep road.
5071.0 " NE corner stone (2BT's)

NW corner; found dead BT 50" R.Fir S60°W 41 lk. scribes visible.
" " 30" " S41°E 16 " no scribes
Scribed RS 461 BT --- 6" W.Fir N36°W 11.0'
12" D.Fir S37°E 13.0'
6" W.Fir S35°W 9.7'
12" D.Fir N71°W 8.0'

West $\frac{1}{4}$ corner; found stone $\frac{1}{4}$ on West, BT stump holes.
5" Cedar N77°E 22.7'
Scribed RS 461 12" Chinq. S36°W 8.1'



Duane A. Smeltzer

