

**SURVEYED FOR: COAST RANGE RESOURCES LLC**

**SECTION 10 THE WEST LINE T. 34 S. R. 3 W., W. M.**

**JACKSON COUNTY, OREGON**

**SURVEYED BY: LONE ROCK TIMBER MANAGEMENT CO.**

**P.O. BOX 1127 ROSEBURG, OREGON 97470**

**APRIL 2008**

THE NORTHWEST SECTION CORNER FOR SECTION 10  
 -- 9" DOUGLAS FIR BEARS S50 1/2°E 19.9 FEET (RECORD S51°E 20.46 FEET)  
 HEALED FACE AND TAG  
 -- 16" DOUGLAS FIR BEARS N57 1/2°E 19.9 FEET (RECORD N57°E 21.12 FEET)  
 HEALED FACE AND TAG  
 -- 19' DOUGLAS FIR BEARS N31°W 89.0 FEET (RECORD N29°W 89.76 FEET)  
 HEALED FACE AND TAG  
 -- 76" DOUGLAS FIR BEARS S34 1/4°W 32.5 FEET (RECORD S32°W 29.04 FEET)  
 HEALED FACE AND TAG  
 CORNER SITS ON SOUTHWEST SLOPE IN OLD SKID ROAD AT TOE OF CUT BANK

**NARRATIVE:**

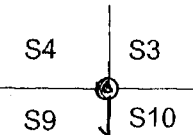
THE PURPOSE OF THIS SURVEY IS TO SET PROPERTY CORNERS AND MARK PROPERTY LINES FOR TIMBER CUTTING PURPOSES. WE INITIATED THIS SURVEY BY ESTABLISHING A GPS CONTROL NETWORK NEAR EACH END AND MIDDLE OF THE SURVEYED WEST LINE OF SECTION 10. DURING THE LAYOUT OF OUR SURVEY WE MADE A SEARCH FOR THE WEST 1/4 OF SECTION 10, WHICH HAD ALSO BEEN PREVIOUSLY SEARCHED FOR BY JACKSON COUNTY APPROXIMATELY 30 YEARS AGO. WE COULD NOT FIND ANY CONCLUSIVE ORIGINAL EVIDENCE. WE RAN A CONVENTIONAL RANDOM TRAVERSE ALONG THE SECTION LINE TYING INTO OUR GPS CONTROL POINTS AND THE NORTHWEST AND SOUTHWEST CORNER OF SECTION 10. BASED UPON OUR COMPUTATIONS, WE SET THE WEST 1/4 OF SECTION 10 AT EQUAL DISTANCE BETWEEN THE NORTHWEST AND SOUTHWEST SECTION CORNERS, WHICH ARE, RENEWED CORNERS ESTABLISHED FROM ORIGINAL BEARING TREES. WE MARKED THE WEST LINE OF SECTION 10 WITH FLAGGING, PAINTED BLAZES, AND ALUMINUM BOUNDARY TAGS. THIS SURVEY WAS DONE WITH TRIMBLE 4400, 4000SSE, AND 4000SE GPS EQUIPMENT AND A NIKON DTM522 TOTAL STATION WITH GARY ANGIOLET, IGNACIO ROMAN AND DAVE RING ASSISTING ME.

THE QUARTER CORNER BETWEEN SECTIONS 9 AND 10  
 SET 5/8" X 40" IRON ROD 20" IN GROUND AND BUILT MOUND OF STONE AROUND THE REMAINING 20"  
 -- 20" DOUGLAS FIR BEARS N61 1/4°E 51.9 FEET WE SCRIBE T 34 S R 3 W S10 B T AND TAG TREE  
 -- 22" DOUGLAS FIR BEARS N0 3/4°W 61.85 FEET WE SCRIBE T 34 S R 3 W S9 B T AND TAG TREE  
 -- 13' DOUGLAS FIR BEARS S21 3/4°E 25.4 FEET WE SCRIBE T 34 S R 3 W S10 B T AND TAG TREE  
 -- 14" DOUGLAS FIR BEARS S51 3/4°W 7.8 FEET WE SCRIBE T 34 S R 3 W S9 B T AND TAG TREE  
 CORNER SITS ON STEEP WEST FACING SLOPE APPROX. 60 FEET WEST OF OLD SKID ROAD

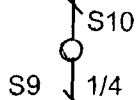
**LEGEND:**

- ⊙ - FOUND 1966 BLM BRASS CAPS
- - SET 5/8" x 40" IRON ROD WITH 2 1/2" ALUMINUM CAP MARKED LONE ROCK TIMBER T.34 S. R. 4 W. 1/4 S9 | S10 PLS 2291 2008
- ( ) - ORIGINAL GLO NOTES FILE IN JACKSON COUNTY SURVEYORS OFFICE
- / — - LINES, BLAZED, PAINTED, AND TAGGED

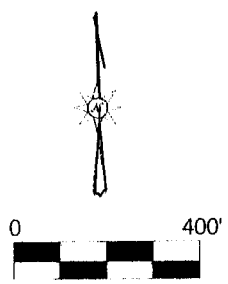

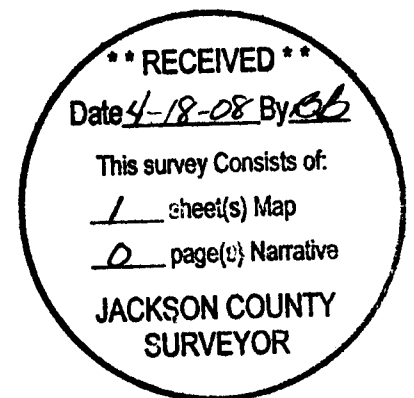
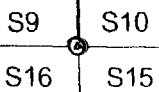
THE SOUTHWEST SECTION CORNER FOR SECTION 10  
 -- 17" DOUGLAS FIR BEARS N20 1/4°W 41.7 FEET (RECORD N20°W 41.58 FEET)  
 HEALED FACE AND TAG  
 -- DEAD 32" DOUGLAS FIR BEARS N44 1/4°W 16.3 FEET (RECORD N43°W 15.18 FEET)  
 VISIBLE SCRIBING AND TAG  
 -- DEAD 28' DOUGLAS FIR BEARS N71 1/4°E 15.9 FEET (RECORD N71°E 15.18 FEET)  
 HEALED FACE AND TAG  
 -- DEAD 15" MADRONE BEARS S19 1/2°E 10.5 FEET (RECORD S19°E 11.22 FEET)  
 HEALED FACE FACE AND TAG  
 -- 16" DOUGLAS FIR BEARS N71°E 79.86 FEET RECORD DID NOT MEASURE AS IT IS BEHIND ORIGINAL BEARING TREE  
 CORNER SITS ON NORTHEAST SLOPE.



(NORTH 2640.00')  
 S 1°14'34" W 2650.53'



(NORTH 2640.00')  
 S 1°14'34" W 2650.53'



BASIS OF BEARING FROM GPS