

I, Christine Walker, County Clerk for Jackson County, Oregon, certify that the instrument identified herein was recorded in the Clerk records. Christine Walker - County Clerk

AFFIDAVIT OF DEFERRED MONUMENTS, TO COMPLY WITH 92.070
OF THE OREGON REVISED STATUTES

19929


Know all persons by these presents, that I Cael E. Neathamer, a Registered Land Surveyor in the State of Oregon (Registrant No. 56545), do hereby affirm that I have established, with proper monuments the subdivision corners depicted as "DEFERRED MONUMENTS", on the official plat of MOUNTAIN HEIGHTS, as recorded on December 29, 2006, in Volume 32 of Plats, at Page 108 of the Plat Records of Jackson County, Oregon, and filed as Survey Number 19465 in the office of the Jackson County Surveyor. Monuments set and exception to which described as follows:

- (1) Set a 038 caliber shell in concrete with lead, tack and brass washer marked "NEATHAMER LS 56545":
 - a. At the rear corners common to Lots 1-2, 2-3, 3-4, 4-5, 6-7, and 7-8;
 - b. At the angle points of the rear property lines common to Lots 2-7, and 4-5;
- (2) A Witness Monument, being a 5/8-inch diameter iron pin, 24 inches in length, with an orange plastic cap marked "C NEATHAMER LS 56545, on the line common to Lots 5-6, being North 75°42'13" West, 1.00 foot from the southeast corner of Lot 6;

The monuments described herein were established on December 18 and 19 of 2007.

Signed this 30th day of January, 2008: Cael E. Neathamer
Surveyor's Signature

PREPARED BY: _____
Neathamer Surveying, Inc.
3132 State Street, Suite 110
PO Box 1584
Medford, OR 97501
Phone: (541) 732-2869
Facsimile: (541) 732-1382




Cael E. Neathamer
OREGON
JULY 09, 2001
CAEL E. NEATHAMER
LS 56545

RENEWAL: DEC. 31, 2008

JACKSON COUNTY INSTRUMENT RECORDING NO. 2008-_____

STATE OF OREGON)
) SS
COUNTY OF JACKSON)



Signed before me this 30th day of January, 2008, appeared before me the above named Cael E. Neathamer, known to me to be an Oregon Licensed Land Surveyor (LS56545).

Mark Neathamer
Notary Public for Oregon

01-30-08
Date

Examined and approved this 31st day of January, 2008.

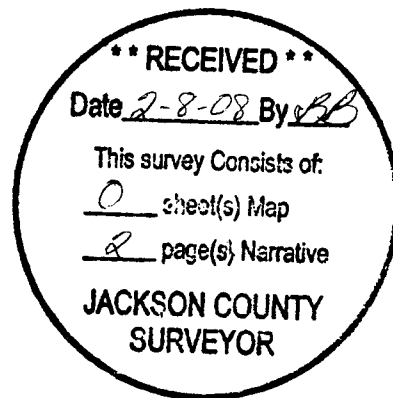
[Signature]
City Surveyor, City of Ashland

1-31-08
Date

Examined and approved this 7th day of February, 2008.

[Signature]
Jackson County Surveyor

2/07/08
Date



2