

REC. POS. N.E. COR.
D/R V 210 P 327

S 89° 41' 30" E (REC. EAST) REC. POS. N/L D.L.C. 47
2224.20'

REC. POS. N.W. COR.
COR. D.L.C. 47

N 0° 14' 10" W (REC. NORTH) W/L D.L.C. 47
1958.88'

101.69 ACRES



1958.88'
S 0° 14' 10" E (REC. SOUTH)

S.S.E. COR.
D.L.C. 48'

S.W. COR.
D.L.C. 47

N.W. COR.
D.L.C. 45
REC. POS. S.E. COR.
D/R V 210 P 327

337.64'
S/L D.L.C. 47
N 89° 41' 30" W (REC. NORTH) 1216.50'

GOV'T

LOT 2
SEC 5

GOV'T
T 37S

LOT 1

137.83'
N 56° 56' 00" W
63.78'
S 20° 73'

384.78'
N 51° 56' 30" W
OLD STAGE ROAD

S 45° 20' 00" W
304.68'


S 89° 56' 00" W
101.08'

461.48'

BOUNDARY SURVEY OF PROPERTY
SITUATE IN
D.L.C. 47 & GOV'T LOT 2 SEC. 5 T. 37S.,
R. 2W, W.M. JACKSON COUNTY, OREGON.
FOR
THOMAS VELLA
L.P. LOVEJOY L.S. MEDFORD ORE.
SCALE 1" = 100' 7-14-1962

REGISTERED
OREGON
LAND SURVEYOR

NOVEMBER 14 1962
LELAND P. LOVEJOY
262



- = SET 5/8" IRON PIN
- = FD. 5/8" OR 3/4" IRON
- = PIN OR PIPE
- = D.L.C. COR.

114

1962

Survey Narrative to Comply with Section 87-330

1947 Oregon State Laws


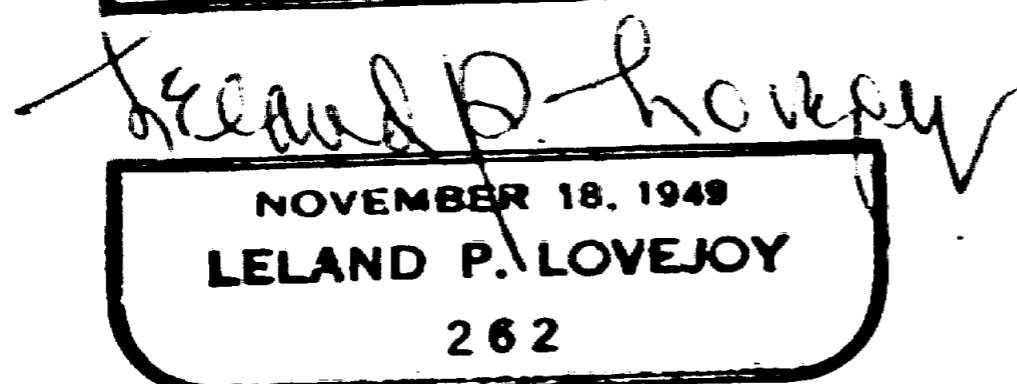

Survey For: Thomas Vella
c/o Rogue River Valley Creamery
Central Point, Oregon

Purpose of Survey: To establish property boundaries.

Survey Location: D. L. C. 47 and Government Lot 2,
Section 5, Township 37 South,
Range 2 West, Willamette Meridian,
Jackson County, Oregon.

Survey Procedure: Found D. L. C. corners and other
survey points, as shown on map, and
used as a basis for survey control.
Set 5/8" steel pins as shown.

Leland P. Lovejoy
Registered Land Surveyor
Work completed July 15, 1962



REC. POS. N.E. COR.
D/R V 210 P 327

S 89° 41' 30" E (REC. EAST) REC. POS. N/L D.L.C. 47
2224.20'

REC. POS. N.W. COR.
D.L.C. 47

N 0° 14' 10" W (REC. NORTH) W/L D.L.C. 47
1958.88'

101.69 ACRES



1958.88'
S 0° 14' 10" E (REC. SOUTH)

S.S.E. COR.
D.L.C. 48'

S.W. COR.
D.L.C. 47

N.W. COR.
D.L.C. 45
REC. POS. S.E. COR.
D/R V 210 P 327

137.83'
N 56° 56' 00" W

63.78'
S 20° 20' 73"

337.64'
S/L D.L.C. 47
N 89° 41' 30" W (REC. NORTH)
1216.50'

GOV'T

LOT 2
SEC 5

GOV'T
T 37S

LOT 1

384.78'
N 51° 56' 30" W
OLD STAGE ROAD

S 45° 20' 00" W
304.68'

S 89° 56' 00" W
101.08'

461.48'

BOUNDARY SURVEY OF PROPERTY
SITUATE IN
D.L.C. 47 & GOV'T LOT 2 SEC. 5 T. 37S.,
R. 2W, W.M. JACKSON COUNTY, OREGON.
FOR
THOMAS VELLA
L.P. LOVEJOY L.S. MEDFORD ORE.
SCALE 1" = 100' 7-14-1962

- = SET 5/8" IRON PIN
- = FD. 5/8" OR 3/4" IRON
- = PIN OR PIPE
- ⊙ = D.L.C. COR.

REGISTERED
OREGON
LAND SURVEYOR
Leland P. Lovejoy
NOVEMBER 12 1962
LELAND P. LOVEJOY
262



1110

1969