

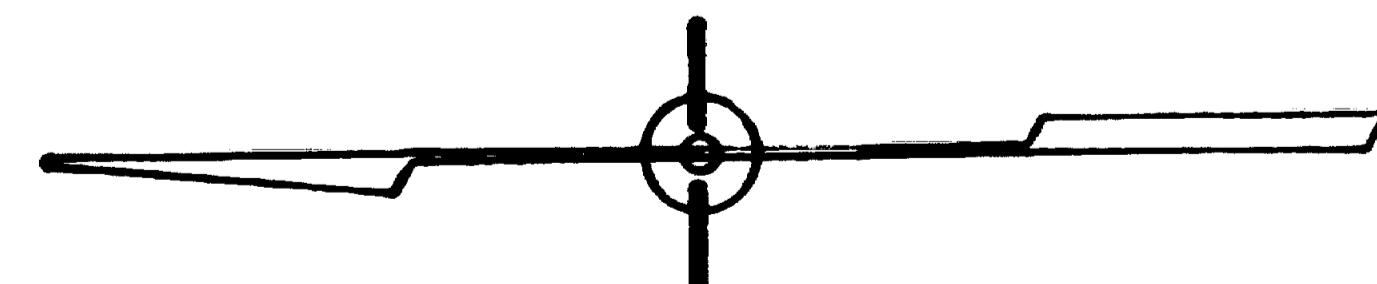
VALLEY VIEW
SUBDIVISION

SURVEY IN DLC37 T37S., R2W., WM.


FOR
JOHN SKOG
62-15

BY EDWARD MCGINTY
MEDFORD OREGON
MAY 1962

SCALE 1"=100'
○ = 1/2" I.PIN
● = 3/4" I.PIN



REGISTERED
OREGON
LAND SURVEYOR
Edward A. McGinty
JULY 10, 1953
EDWARD A. MCGINTY
301



1961

1963

Survey No. _____

Survey Narrative to comply with O.R.S. 209-250.

Survey for: James Skog

Survey by: Edward A. McGinty, L.S.
5/25/62

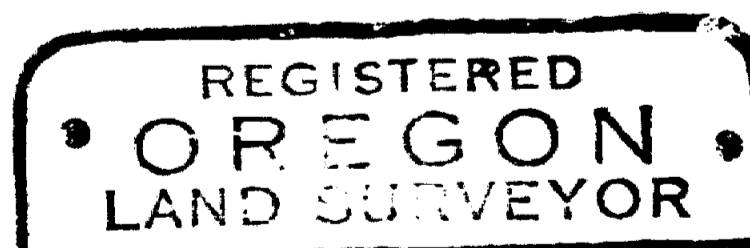

BASIS OF BEARING: Survey No. 1339.

PRECEDENCE OF SURVEY:

The center line of 5th St. was determined from a 1/2 inch iron pipe found at the approx. angle point in 5th St. and a 3/4 inch square pin at 5th St. and California St.

Oregon St. was run parallel to 5th St. to the south line of Valley View Sub-division extended easterly. Oregon St. then was produced northerly, according to Valley View Sub-division.

Surveyed a portion of Deed Record, Vol. 41, page 346, excepting a tract 30 ft. by 100 ft.



Edward A. McGinty

