
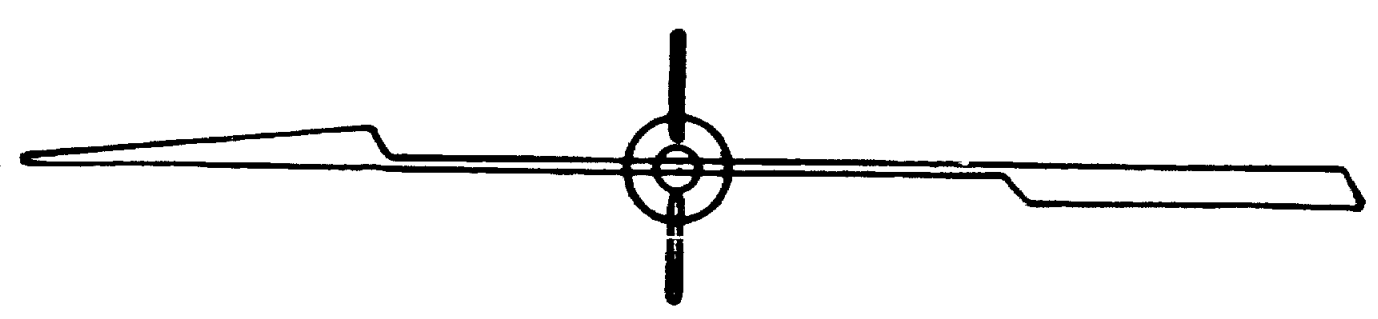


FD. W. 1/4 COR. S. 31

FD. S. 1/4 COR. S. 31

SW. COR. SEC. 31



SURVEY IN SEC. 31 T. 36S. R. 1W, R. 1W. WM.
FOR
C. HOOVER
62-17

BY EDWARD MCGINTY
MEDFORD OREGON
JUNE 1962

SCALE 1" = 200'
O = 5/8" I. PIN

REGISTERED
OREGON
LAND SURVEYOR

Edward A. McGinty

JUL 13 1962
EDWARD A. MCGINTY
301

0961

Survey Narrative to comply with O.R.S. 209-250.

Survey for: Claud Hoover



Survey by: Edward A. McGinty, L.S. 7/11/62

BASIS OF BEARING: Solar Observation

PRECEDENCE OF SURVEY:

Survey 8 tracts of land approximately 10 acres each.

The South line and West line are outside boundaries of a larger tract owned by Claud Hoover and they were determined as shown on the map and the center line of Villas road being the same as the section line according to the County Engineer.



Edward A. McGinty

