



I, Kathleen S. Beckett, County Clerk for Jackson County, Oregon, certify that the instrument identified herein was recorded in the Clerk records.
Kathleen S. Beckett - County Clerk



AFFIDAVIT OF DEFERRED MONUMENTS, TO COMPLY WITH 92.070 19562
OF THE OREGON REVISED STATUTES

Know all persons by these presents, that I Cael E. Neathamer, a Registered Land Surveyor in the State of Oregon (Registrant No. 56545), do hereby affirm that I have established, with proper monuments, the subdivision corners depicted as "DEFERRED MONUMENT" on the official plat of MARSHALL ESTATES, recorded on March 6th 2006, in Volume 32 of Plats, at Page 19 of the Records of Jackson County, Oregon, and filed as Survey Number 19087 in the office of the Jackson County Surveyor.

The monuments described herein were established on February 2nd, 2007.

Signed the 20th day of March, 2007: Cael E. Neathamer
Surveyor's Signature

Prepared by: Neathamer Surveying, Inc.
3132 State St., Suite 110
PO Box 1584
Medford, OR 97501

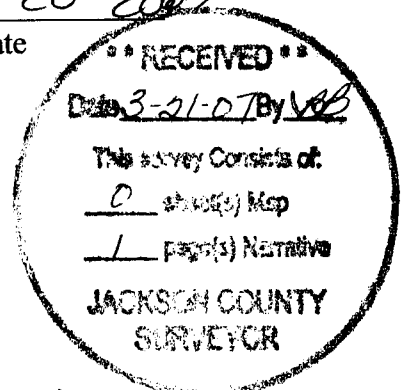


STATE OF OREGON)
) ss
COUNTY OF JACKSON)

Signed before me this 20th day of March, 2007, appeared before me the above named Cael E. Neathamer, known to me to be an Oregon Licensed Land Surveyor (LS 56545).

Mark Neathamer
Notary Public for Oregon

March 20th 2007
Date



Examined and approved this 21 day of MARCH, 2007.

Paul D. L...
City of Medford Surveyor

3-21-07
Date

Examined and approved this 21st day of March, 2007.

Roger Robert
Jackson County Surveyor

3-21-07
Date

32/19
17/37
142/92