

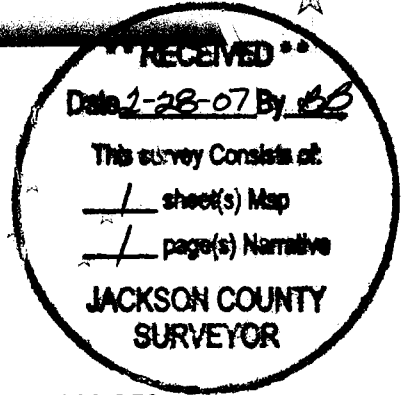
**** RECEIVED ****
Date 2-28-07 By AS
This survey consists of
1 sheet(s) Map
2 page(s) Narrative
JACKSON COUNTY SURVEYOR

- LEGEND**
- = 3" BRONZE DISK IN MONUMENT WELL PER S/N 9569, 5298 & 17101 (RECORD)
 - ⊙ = 1 1/2" BRONZE DISK IN ASPHALT SURFACE PER S/N 5298 (RECORD)
 - = 5/8" x 24" IRON PIN w/ ORANGE PLASTIC CAP MARKED "KAMPMANN PLS 2883" (RECORD)
 - = 5/8" x 24" IRON PIN w/ ORANGE PLASTIC CAP MARKED "KAMPMANN PLS 2883" (ESTABLISHED)
 - S/N = SURVEY NUMBER ON FILE IN THE OFFICE OF THE JACKSON COUNTY SURVEYOR
 - () = SURVEY RECORD DATA PER S/N 9569
 - [] = SURVEY RECORD DATA PER S/N 5298
 - { } = PLAT RECORD PER SAXMANS PENNSYLVANIA ADDITION

MAP OF SURVEY
FOR
MICHELLE ARDEN & ALLEN AKIN
LYING SITUATE IN
SOUTHEAST QUARTER SECTION 9
TOWNSHIP 39 SOUTH, RANGE 1 EAST, W.M.

CLIENT:
ARDEN & AKIN
705 PENNSYLVANIA AVENUE
ASHLAND, OREGON 97520
DATE: NOVEMBER 6, 2006

SURVEYOR:
POLARIS LAND SURVEYING LLC
P.O. BOX 459
ASHLAND, OREGON 97520
PROJECT NO. 408-06



SURVEY NO. 19536

**SURVEY NARRATIVE TO COMPLY WITH PARAGRAPH 209.250
OREGON REVISED STATUTES**

SURVEY FOR: Michelle Arden & Allen Akin
705 Pennsylvania Avenue
Ashland, Oregon 97520

LOCATION: The Southeast Quarter of Section 9, Township 39 South, Range 1 East,
Willamette Meridian, Jackson County, Oregon.

PURPOSE: To survey and monument that tract of land described within Instrument
No. 2006-046039 of the Official Records of Jackson County, Oregon,
said tract being Lot 7, Block 56, Saxmans Pennsylvania Addition to the
City of Ashland, less and excepting the east 20.00 feet of said Lot 7.


PROCEDURE: Utilizing an electronic Leica TCRA 1103 robotic total station and
ranging prisms, along with survey control established during the
performance of Survey No. 17101 by this office which previously
surveyed said Block 56, Saxmans Pennsylvania Addition, I determined
the corners of the subject property using proportional methods of
measurement against the record plat dimensions for said Block 56,
Saxmans Pennsylvania Addition.

BASIS OF BEARING: The Basis of Bearing for this survey was the centerline of Harrison
Street, having a record bearing of South 00°16'09" East as referenced on
Survey No. 9569 and 17101, on file in the office of the Jackson County
Surveyor.

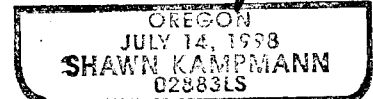
DATE: November 6, 2006

PREPARED BY: Shawn Kampmann,
Professional Land Surveyor

POLARIS LAND SURVEYING LLC
P.O. Box 459
Ashland, Oregon 97520



Shawn Kampmann



Renewal Date: June 30, 2007