



I, Kathleen S. Beckett, County Clerk for Jackson County, Oregon, certify that the instrument identified herein was recorded in the Clerk records.  
Kathleen S. Beckett - County Clerk

**AFFIDAVIT OF DEFERRED MONUMENTS, TO COMPLY WITH 92.070**  
**OF THE OREGON REVISED STATUTES**

19533


Know all persons by these presents, that I Cael E. Neathamer, a Registered Land Surveyor in the State of Oregon (Registrant No. 56545), do hereby affirm that I have established, with proper monuments, the subdivision corners depicted as "DEFERRED MONUMENT", on the official plat of SNOWY BUTTE STATION, PHASE 2, as recorded on February 22<sup>nd</sup>, 2006, in Volume 32 of Plats, at Page 14 of the Records of Jackson County, Oregon, and filed as Survey Number 19077 in the office of the Jackson County Surveyor. Exception to which described as follows:

- (1) A witness monument set on the boundary line common to Lots 11 and 12, being North 00°01'00" West, 1.00 foot from the most westerly corner of Lot 11.
- (2) A witness monument set on the boundary line common to Lots 12 and 13, being North 00°01'00" West, 1.00 foot from the most westerly corner of Lot 12


The monuments described herein were established on September 12<sup>th</sup>, 2006.

Signed the 20<sup>th</sup> day of February, 2007: Cael E. Neathamer  
Surveyor's Signature

Prepared by: Neathamer Surveying, Inc.  
3132 State St., Suite 110  
PO Box 1584  
Medford, OR 97501



*Cael E. Neathamer*



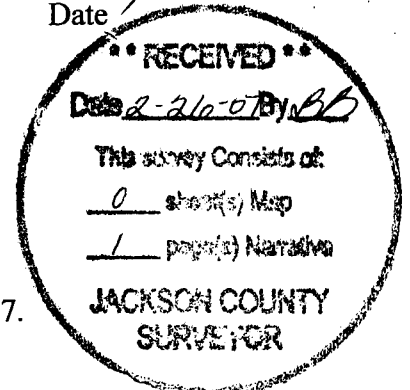
RENEWAL: DEC. 31, 2008

STATE OF OREGON            )  
  ) ss  
COUNTY OF JACKSON        )

Signed before me this 20<sup>th</sup> day of February, 2007, appeared before me the above named Cael E. Neathamer, known to me to be an Oregon Licensed Land Surveyor (LS56545).

Mark Neathamer  
Notary Public for Oregon

February 20<sup>th</sup> 2007  
Date



Examined and approved this 26<sup>th</sup> day of February, 2007.

Kathleen S. Beckett  
Jackson County Surveyor

FEB 26, 2007  
Date