



I, Kathleen S. Beckett, County Clerk for Jackson County, Oregon, certify that the instrument identified herein was recorded in the Clerk records.
Kathleen S. Beckett - County Clerk

**AFFIDAVIT OF MONUMENTATIO
DEFERRED MONUMENTS**
(Pursuant to O.R.S. 92.070)

19508


KNOW ALL MEN BY THESE PRESENTS, that I, Richard L. Bath, a duly Registered Professional Land Surveyor of the State of Oregon, do hereby affirm that I have established with proper monuments as required by law those corner monuments shown as deferred on the Official Plat of SALYER ESTATES, to the City of Medford, as recorded in Volume 32, page 47 of the Plats of Jackson County, Oregon and filed as Survey No. 19217 in the Office of the Jackson County Surveyor.

1. All lot corners are set 5/8" x 24" iron rebar with orange plastic cap marked "HARDEY ENG. & ASSOC.", the locations of which are shown on the official plat.
2. All right of way corners are set 5/8" x 30" iron rebar with orange plastic cap marked "HARDEY ENG. & ASSOC.", the locations of which are shown on the official plat.
 - 2 (a). There was one (1) location where the true right of way corner could not be set as described and a lead plug and tag stamped "LS 1069" was set in concrete at the point of reverse curve in Lot 3.
3. The four (4) street centerline monuments consist of a 5/8 inch x 30 inch rebar with metal cap stamped "HARDEY ENG & ASSOC."


IN WITNESS HEREOF, signed this 23 day of January, 2007.

STATE OF OREGON
County of Jackson

} ss



Richard R Bath

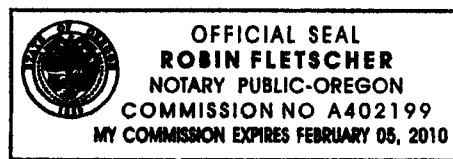


RENEWS 12/31/07

Surveyor

The foregoing instrument was acknowledged before me this 23 day of January, 2007.

Robin Fletscher
Notary Public for Oregon



Examined and approved this 30th day of JANUARY, 2007.

Paul D. [Signature]
Medford City Surveyor

Examined and approved this 2ND day of February, 2007.

[Signature]
Jackson County Surveyor

