

SURVEY IN GOV'T. 4 SEC. 9 T. 36 S. R. 1 W. W. M.  
 FOR  
 JAMES HOLLOWAY  
 62-1

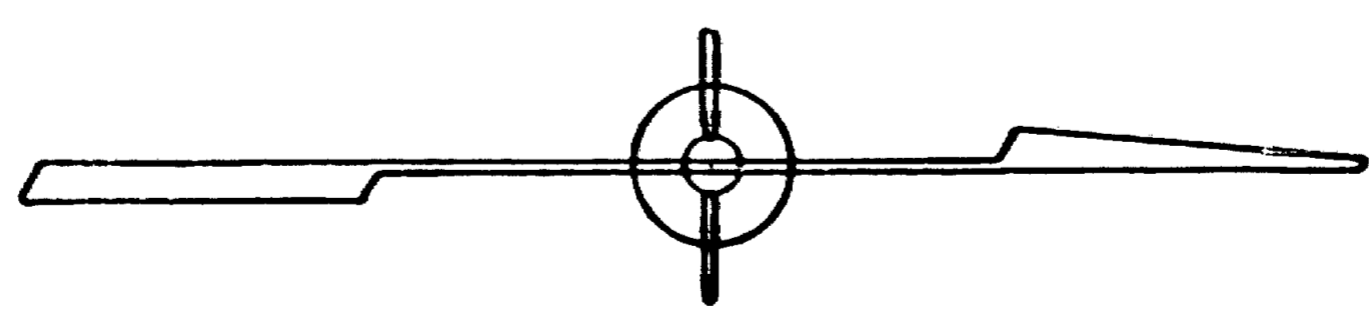
BY EDWARD MC GINTY  
 MEDFORD, OREGON  
 JANUARY 1962

SCALE 1" = 50'  
 ○ = 1/2" I. PIN  
 ◊ = 3/4" I. PIN  
 ■ = CONC. MON. RE-EST

REGISTERED  
 OREGON  
 LAND SURVEYOR

*Edward A. McGinty*

JULY 10, 1953  
 EDWARD A. MCGINTY  
 301



Survey No. 1929

Survey Narrative to comply with O.R.S. 209-205 and O.R.S. 209-120.

Survey for: James Holloway

Survey by: Edward A. McGinty, L.S.  
1/9/62

BASIS OF BEARING: Agate Sub-div. Ext. No. 5:

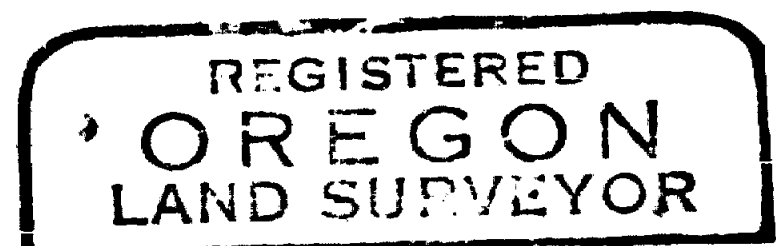

PRECEDENCE OF SURVEY:

Determined the south line of Sec. 9 from monuments found, as shown.

Determined the southwest corner of DLC 49 by measuring a record distance to a point on the south line of sec. 9 from the southeast corner of Sec. 9 and measuring thence northerly on line with the northwest Cor. of DLC 49 at a record distance.

Near this point found an earth mound with a bent over 1/2 inch iron pipe.

Surveyed a 1 acre tract, as requested.



*Edward A. McGinty*

