



I, Kathleen S. Beckett, County Clerk for Jackson County, Oregon, certify that the instrument identified herein was recorded in the Clerk records.
Kathleen S. Beckett - County Clerk

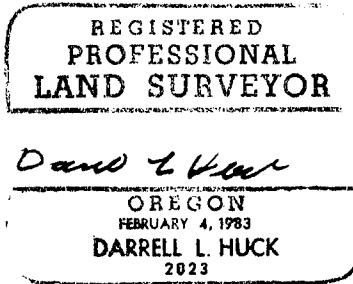
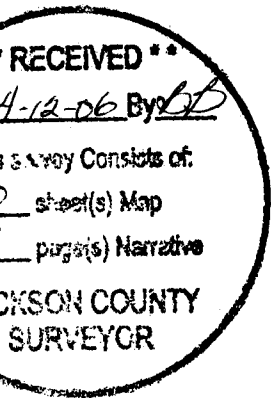
AFFIDAVIT OF MONUMENTATION
FOR
DEFERRED MONUMENTS

19147

KNOW ALL MEN BY THESE PRESENTS, that I, Darrell L. Huck, a duly Registered Professional Land Surveyor of the State of Oregon, do hereby affirm that I have established with proper monuments as required by law those monuments shown as deferred on the Official Plat of FOREST RIDGE AT VISTA POINTE, PHASE 2 AND PHASE 3, as recorded in Volume 31, Page 35 of Plats in Jackson County, Oregon. The street center monuments consist of a 5/8 inch x 24 inch rebar with metal cap stamped "HOFFBUHR & ASSOC INC." The deferred lot corners are 5/8 inch x 24 inch rebar with yellow plastic caps marked "HOFFBUHR AND ASSOC., INC."

This Affidavit is to comply with Chapter 92.070 of the Revised Statutes of the State of Oregon.

IN WITNESS HEREOF, signed this 23 day of February, 2006.



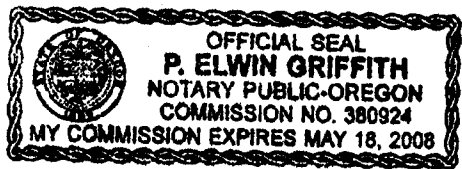
Expires 6/30/07

STATE OF OREGON)
County of Jackson) ss.

This instrument was acknowledged before me on this 23 day of February, 2006 by Darrell L. Huck, a Registered Professional Land Surveyor, and acknowledged the foregoing instrument to be his voluntary act and deed.

Before me:

P. Elwin Griffith
Notary



Approved: [Signature]
Medford City Surveyor

3-25-06
Date

Examined and approved this 11th day of April, 2006.

[Signature]
Jackson County Surveyor



I, Kathleen S. Beckett, County Clerk for Jackson County, Oregon, certify that the instrument identified herein was recorded in the Clerk records.
Kathleen S. Beckett - County Clerk

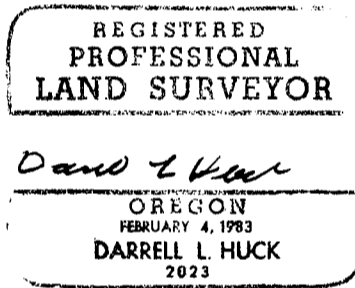

AFFIDAVIT OF MONUMENTATION
FOR
DEFERRED MONUMENTS

19147

KNOW ALL MEN BY THESE PRESENTS, that I, Darrell L. Huck, a duly Registered Professional Land Surveyor of the State of Oregon, do hereby affirm that I have established with proper monuments as required by law those monuments shown as deferred on the Official Plat of FOREST RIDGE AT VISTA POINTE, PHASE 2 AND PHASE 3, as recorded in Volume 31, Page 35 of Plats in Jackson County, Oregon. The street center monuments consist of a 5/8 inch x 24 inch rebar with metal cap stamped "HOFFBUHR & ASSOC INC." The deferred lot corners are 5/8 inch x 24 inch rebar with yellow plastic caps marked "HOFFBUHR AND ASSOC., INC."

This Affidavit is to comply with Chapter 92.070 of the Revised Statutes of the State of Oregon.

IN WITNESS HEREOF, signed this 23 day of February, 2006.

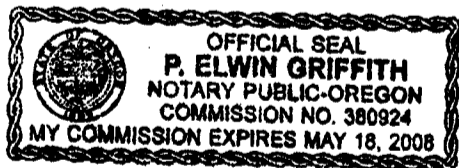


Expires 6/30/07

STATE OF OREGON)
County of Jackson) ss.

This instrument was acknowledged before me on this 23 day of February, 2006 by Darrell L. Huck, a Registered Professional Land Surveyor, and acknowledged the foregoing instrument to be his voluntary act and deed.

Before me: [Signature]
Notary



Approved: [Signature]
Medford City Surveyor

3-25-06
Date

Examined and approved this 11th day of April, 2006.

[Signature]
Jackson County Surveyor