

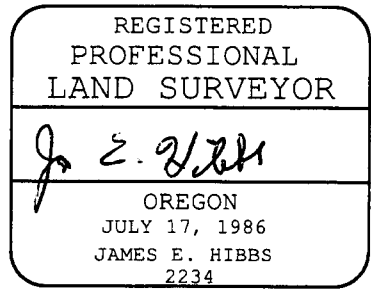


I, Kathleen S. Beckett, County Clerk for Jackson County, Oregon,  
certify that the instrument identified herein was recorded in the Clerk  
records.  
Kathleen S. Beckett - County Clerk

AFFIDAVIT OF MONUMENTATION FOR DEFERRED MONUMENTS  
Pursuant to O.R.S. 92.070

19112

KNOW ALL MEN BY THESE PRESENTS, that I, James E. Hibbs, Registered Professional Land Surveyor of Oregon No. 2234, do hereby affirm that I have established with the proper monuments, the monuments shown as deferred on the final plat of Trenton Square, A Planned Community filed as Survey No. 17701 in the Jackson County Surveyor's Office. The differences in the types and location of the monuments established are as shown on the attached Exhibit "A"



STATE OF OREGON)  
) ss  
COUNTY OF JACKSON)

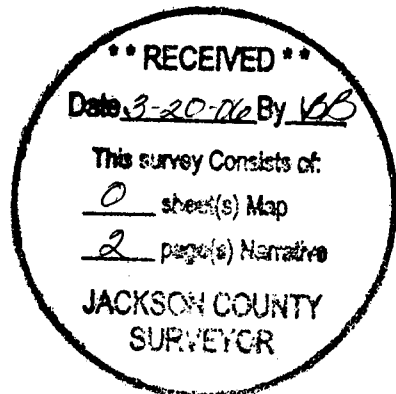
Signed before me this 20th day of March, 2006.  
By James E. Hibbs.

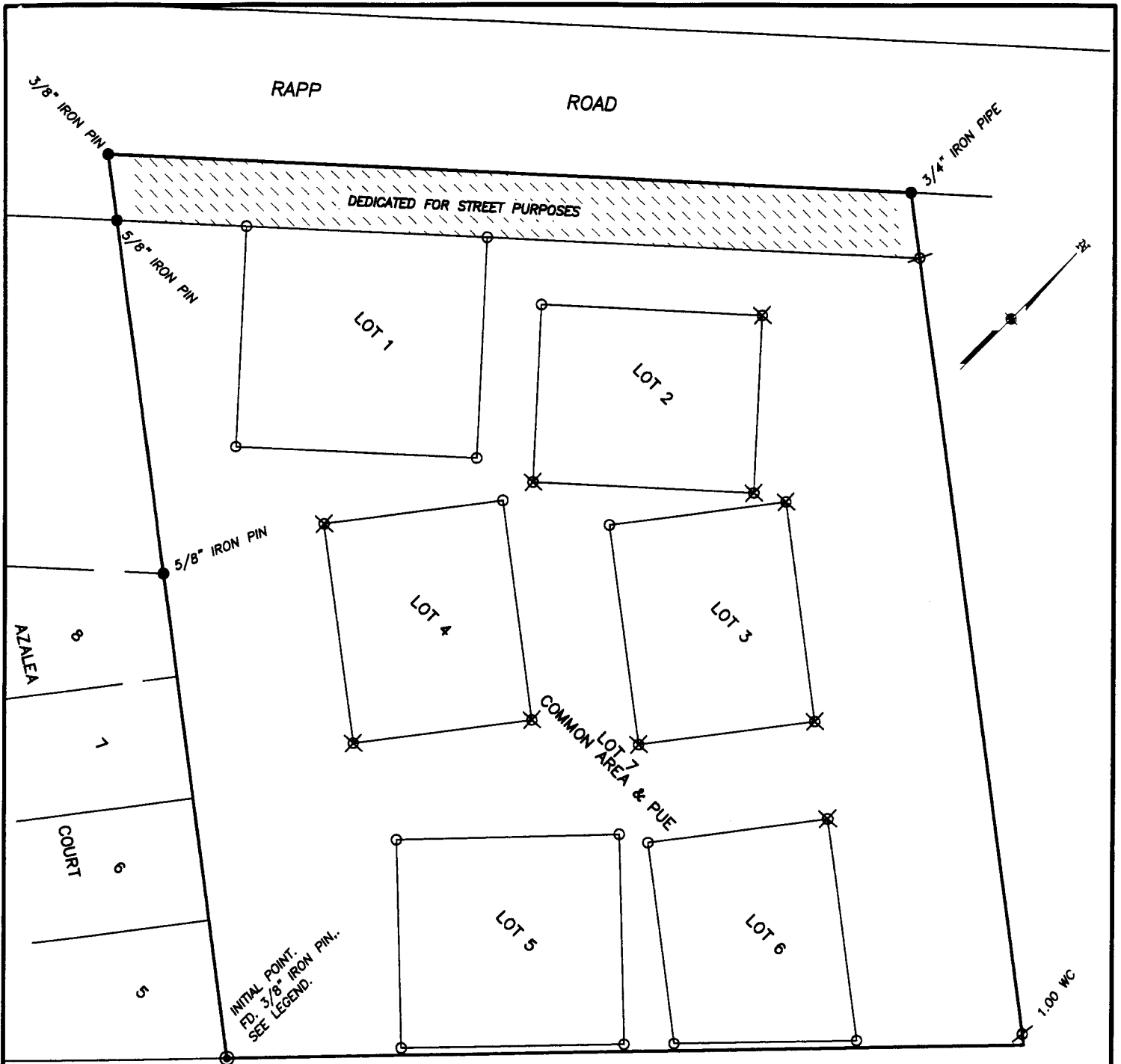
Notary Public of Oregon



Examined and approved this 20th day of March, 2006.

Jackson County Surveyor





- ⊗ = 5/8" IRON PIN W/ PLASTIC CAP MKD. L.J. FRIAR & ASSOC. PER TRENTON SQUARE PLAT.
- ⊙ = SET 5/8" X 24" IRON PIN W/ PLASTIC CAP MKD. L.J. FRIAR & ASSOC.
- ⊗ = SET BRASS TAG MKD. L.J. FRIAR & ASSOC. IN LEAD PLUG IN CONCRETE.

<p>REGISTERED PROFESSIONAL LAND SURVEYOR</p> <p><i>James E. Hibbs</i></p> <p>OREGON JULY 17, 1986 JAMES E. HIBBS 2234 RENEWAL DATE 6-30-07</p>	<p>TITLE: POST MONUMENT SKETCH</p>	<p>DATE: 18 MAR 2006</p>
	<p>TRENTON SQUARE, A PLANNED COMMUNITY</p>	<p>SCALE: 1 inch : 40 feet</p>
	<p>FOR: SUNCREST HOMES, LLC P.O. BOX 1313 TALENT, OR 97540</p>	<p>DRAWN BY: JEJ CHK BY:</p>
	<p>L.J. FRIAR &amp; ASSOCIATES P.C. CONSULTING LAND SURVEYORS</p> <p>816 W. 8TH ST., MEDFORD, OR. (541) 772-2782 ljfriar@charter.net</p>	<p>ORIGIN:</p> <p>ROTATION: 45° JOB#: 95237FM</p>
		<p>Sheet 1 of 1.</p>

2