

MAP OF SURVEY
PROPERTY LINE ADJUSTMENT

located in
NORTHEAST ONE QUARTER OF SECTION 20
TOWNSHIP 37 SOUTH, RANGE 2 WEST
WILLAMETTE MERIDIAN, JACKSON COUNTY, OREGON

for
PETER AND JUNE JACK

2037 OLD MILITARY ROAD
CENTRAL POINT, OREGON 97502

LEGEND

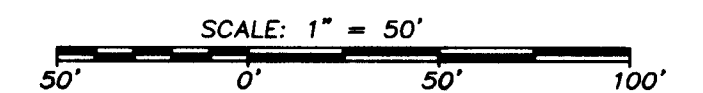
- ⊠ = FOUND 2 1/2" BRASS CAP-1/4 SECTION CORNER, PER JACKSON COUNTY REESTABLISHMENT NOTES
- = FOUND 5/8" IRON PIN, L.S. 2189, OR AS DESCRIBED
- = SET 5/8" x 24" IRON PIN w/ YELLOW PLASTIC CAP MARKED "FARBER PLS 2189"
- S/N = RECORD FILED SURVEY NUMBER
- BASIS OF BEARING IS TRUE NORTH, NAD 83/91 DATUM, AS DERIVED BY GLOBAL POSITIONING SYSTEM OBSERVATIONS.
- RECORD SURVEY DATA IS SHOWN IN PARENTHESIS ADJACENT TO MEASURED SURVEY DATA WHERE APPLICABLE.
- INST. No. = INSTRUMENT NUMBER AS RECORDED IN THE OFFICIAL RECORDS OF JACKSON COUNTY, OREGON.
- VOL. PG. = VOLUME AND PAGE OF THE DEED RECORDS OF JACKSON COUNTY, OREGON.

**SURVEY NARRATIVE
TO COMPLY WITH O.R.S. 209.250**

PURPOSE: TO SURVEY AND MONUMENT THE PROPERTY LINE ADJUSTMENT AS APPROVED BY JACKSON COUNTY ROADS, PARKS AND PLANNING SERVICES FILE NUMBER SUB2004-00144 (PLA) DATED JANUARY 26, 2005.

PROCEDURE: USING CONTROL ESTABLISHED IN S/N 16331, I TIED THE MONUMENTS AS SHOWN HEREON. ALL FOUND MONUMENTS WERE FOUND TO BE UNDISTURBED THEREFORE THEIR POSITIONS WERE HELD. I THEN MONUMENTED THE NEW BOUNDARY LINE PER THE CLIENTS INSTRUCTIONS.

Surveyed by:
FARBER & SONS, INC.
dba FARBER SURVEYING
(541) 664-5599
P.O. BOX 5286
431 OAK STREET
CENTRAL POINT, OREGON 97502

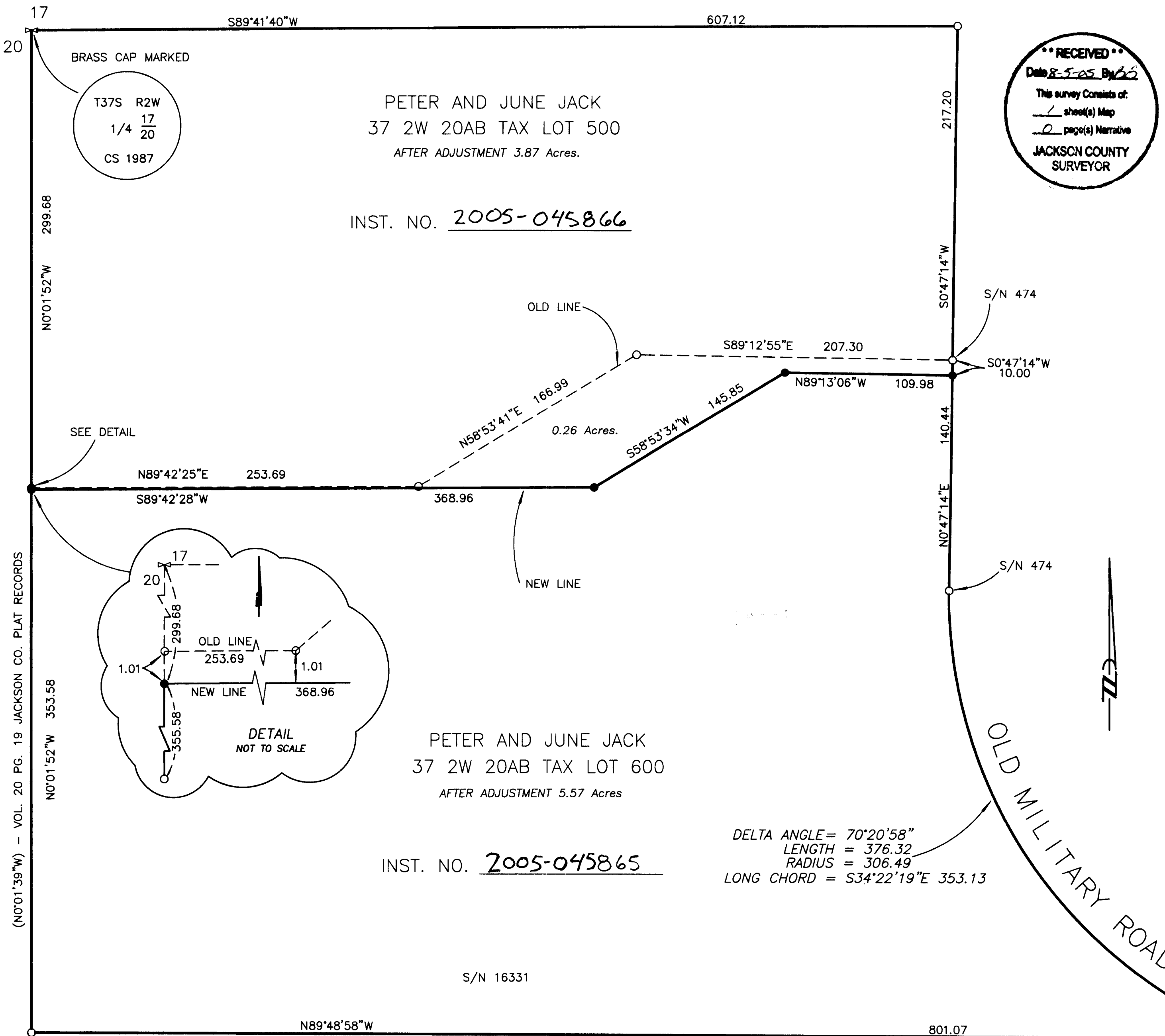
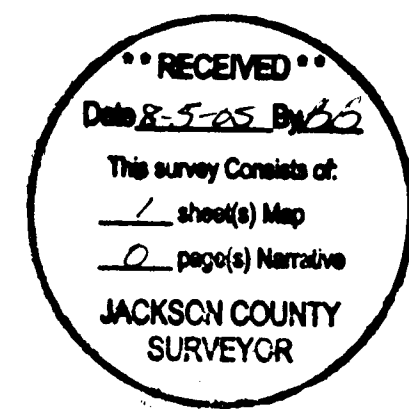


DATE: JULY 11, 2005
JOB NO. 0547-95
DRAWING FILE: JOBS\MILITARY\JACK-PETER\PJACK_MOS.FLX

REGISTERED
PROFESSIONAL
LAND SURVEYOR

Herbert A. Farber
OREGON
JULY 26, 1988
HERBERT A. FARBER
2189

RENEWAL DATE 12-31-05



APPROVED BY THE JACKSON COUNTY
ROADS, PARKS AND PLANNING SERVICES.

BY: *[Signature]* DATE: 7-12-05