

Kaiser Surveying

19754 Highway 62
Eagle Point, OR 97524

Bary D. Kaiser
R.P.L.S. ORE. 52923

Phone: (541) 878-3995
Fax: (541) 878-3935
E-mail: bkaiser@earthlink.net

SURVEY NO. 18817

SURVEY NARRATIVE TO COMPLY WITH O.R.S. 209.250

SURVEY FOR: ARTHUR FAWCETT
4171 GARDEN LANE
EL SOBRANTE, CA 94803

SURVEY BY: BARY KAISER SURVEYING
19754 HWY. 62
EAGLE POINT, OR 97524

LOCATION: NE ¼, SE ¼ and SW ¼ of Section 20 and SE ¼ of Section 21,
T.34S., R.2E., W.M., Jackson County, Oregon.

BASIS OF BEARINGS: Filed Survey No. 7401 – East boundary Section 20

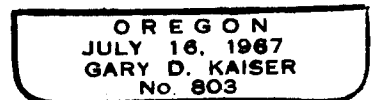
DATE: July 6, 2005

PURPOSE: Property line adjustment survey adjusting the common boundary
between tracts described in Inst. Nos. 01-481144 O.R. and 01-
481145 O.R. Also prepared descriptions of the new adjusted
tracts.

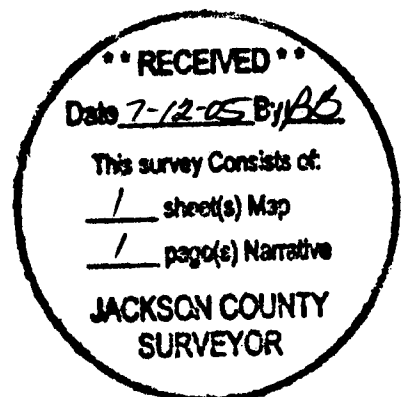
PROCEDURE: The new adjusted boundary was located using information on
Inst. Nos. 01-48144 O.R. and 01-48145 O.R., Filed Survey No.
7401 and re-established Gov't corner shown hereon.



G. D. Kaiser



Exp: 6-30-07



SURVEY FOR:

Arthur Fawcett
4171 Garden Lane
El Sobrante, CA 94803

LOCATION:

N.E. 1/4, S.E. 1/4 & S.W. 1/4 of Section 20
And S.E. 1/4 of Section 21
T.34S.,R.2E., W.M.,
Jackson County, Oregon

SURVEY BY:

Kaiser Surveying
19754 Highway 62
Eagle Point, Oregon 97524

DATE:

July 6, 2005

**** RECEIVED ****
Date 7-12-05 By [Signature]
This survey consists of:
/ sheet(s) Map
/ page(s) Narrative
JACKSON COUNTY SURVEYOR

REGISTERED PROFESSIONAL LAND SURVEYOR

[Signature]

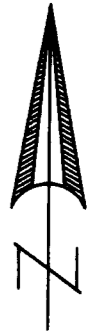
OREGON
JULY 16, 1967
GARY D. KAISER
No. 803
EXP. 6-30-07

Property Line Adjustment

Approved by the Jackson County Department of Planning and Development [File No. SUB 2004-00065]

By: [Signature] Date: July 7, 2005
Ivy, Danning

- LEGEND**
- ⊙ = BCM Brass Cap
 - ⊙ = 1" G.I. Pipe/BR Cap
County Surveyor
 - = Set 5/8" x 24" Rebar with Plastic Cap marked "B KAISER RLS 52923"
 - S.N. = Filed Survey Number
County Surveyor's Office
 - W.C. = Witness Corner
 - () = Record/S.N. 7401



SCALE: 1" = 500'

