



**AFFIDAVIT OF MONUMENTATION
FOR
DEFERRED MONUMENTS**

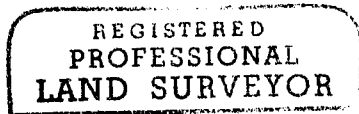
I, Kathleen S. Beckett, County Clerk for Jackson County, Oregon, certify that the instrument identified herein was recorded in the Clerk records.
Kathleen S. Beckett - County Clerk

1865j

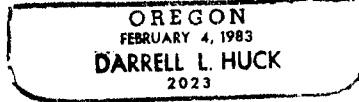
KNOW ALL MEN BY THESE PRESENTS, that I, Darrell L. Huck, a duly Registered Professional Land Surveyor of the State of Oregon, do hereby affirm that, proper monuments as required by law, have been established for those street center monuments shown as deferred on the Official Plat of LAWNVIEW SUBDIVISION, UNIT 3, as recorded in Volume 16, Page 63 of Plats in Jackson County, Oregon. The street center monuments consist of a brass disk set in concrete stamped "LS 1913". These monuments were set previously by record plat surveyor Douglas C. McMahan, LS 1913, and an affidavit of monumentation had been prepared and submitted to the City of Medford Engineering Department for review. During the review some problems with distance between set monuments came up. These problems have now been resolved. It was discovered that the monument set for the centerline PC at the Northerly end of Brookside Drive was set out of position. A 5/8" x 30" rebar with metal cap stamped "HOFFBUHR & ASSOCIATES INC" was set in the correct position. This affidavit has been updated for submittal.

This Affidavit is to comply with Chapter 92.070 of the Revised Statutes of the State of Oregon.

IN WITNESS HEREOF, signed this 1ST day of MARCH, 2005.



Darrell L. Huck

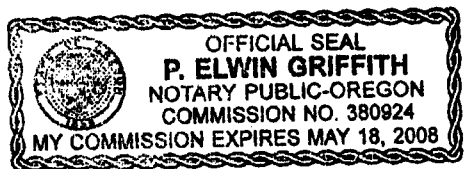


Expires 6/30/05

STATE OF OREGON)
County of Jackson) ss.

On this 1st day of March, 2005, personally appeared the above named Darrell L. Huck, a Registered Professional Land Surveyor, and acknowledged the foregoing instrument to be his voluntary act and deed.
Before me:

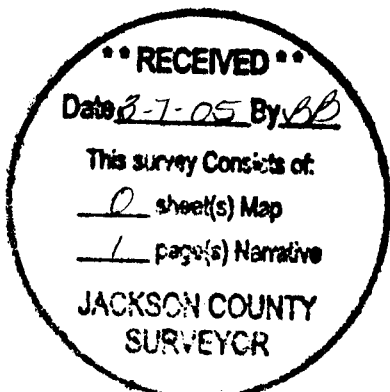
P. Elwin Suppe
Notary



Approved: *Paul D. [Signature]*
Medford City Surveyor

3-2-05
Date

Examined and approved this 4th day of March, 2005.



Robert [Signature]
Jackson County Surveyor